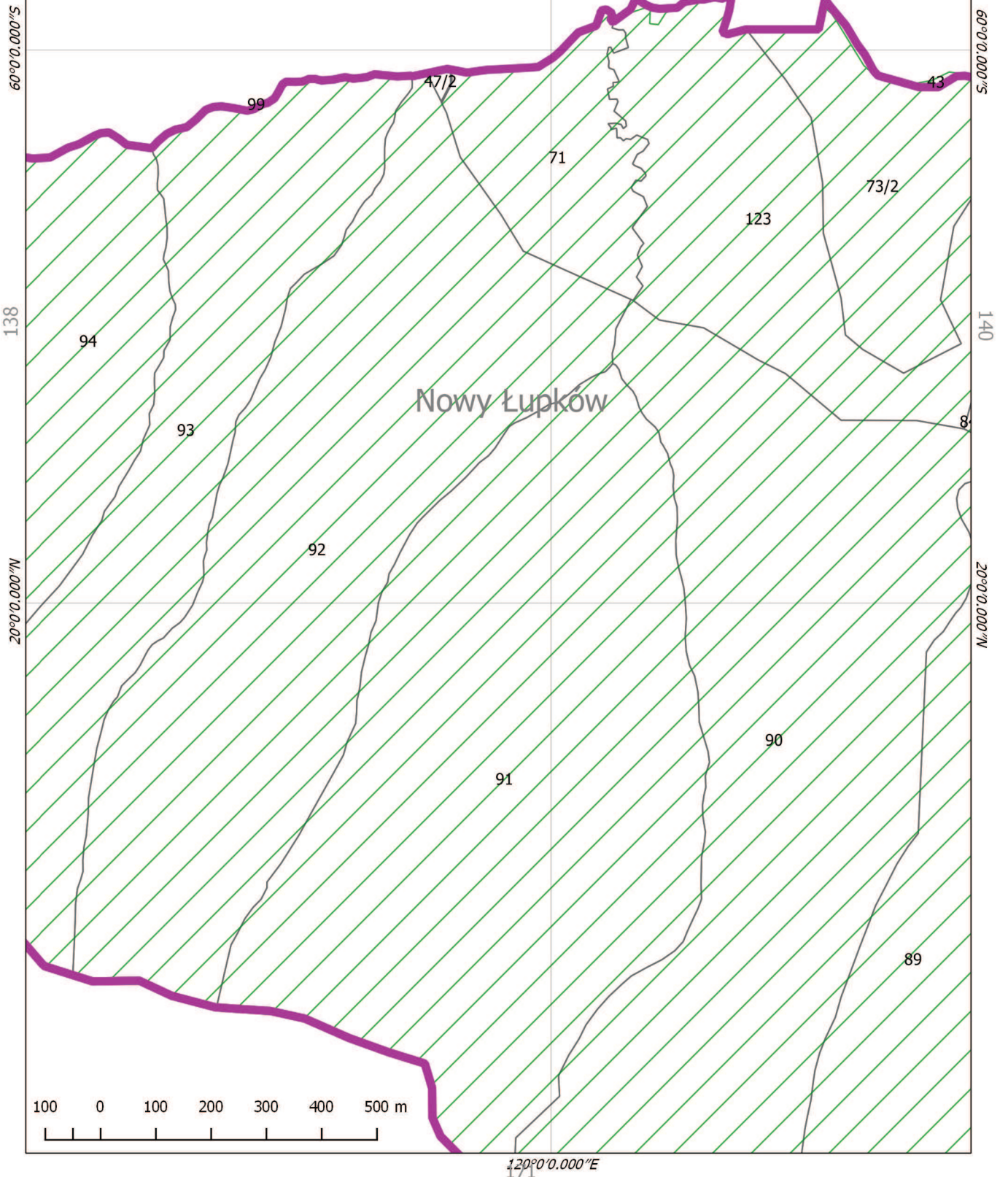
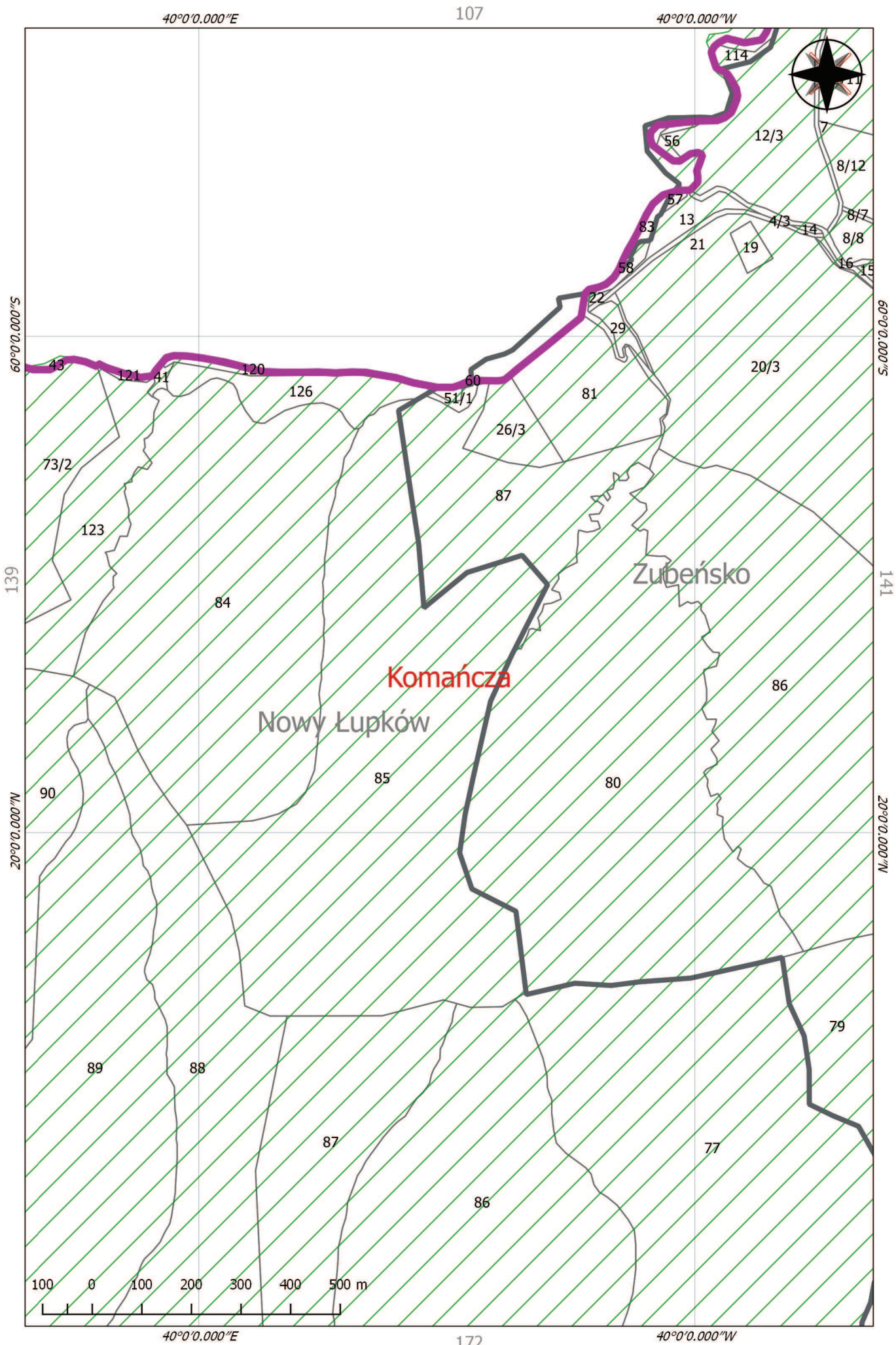
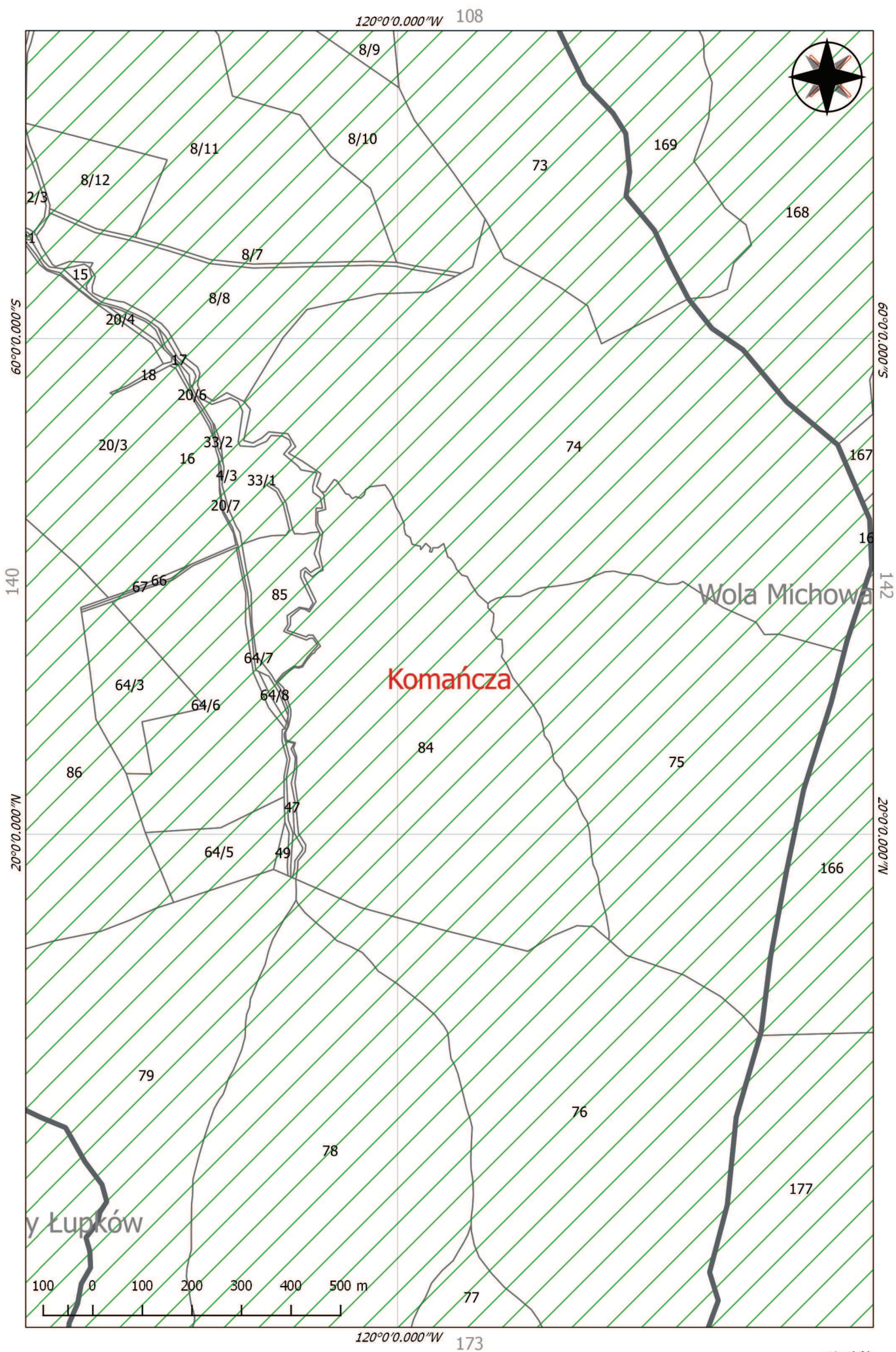


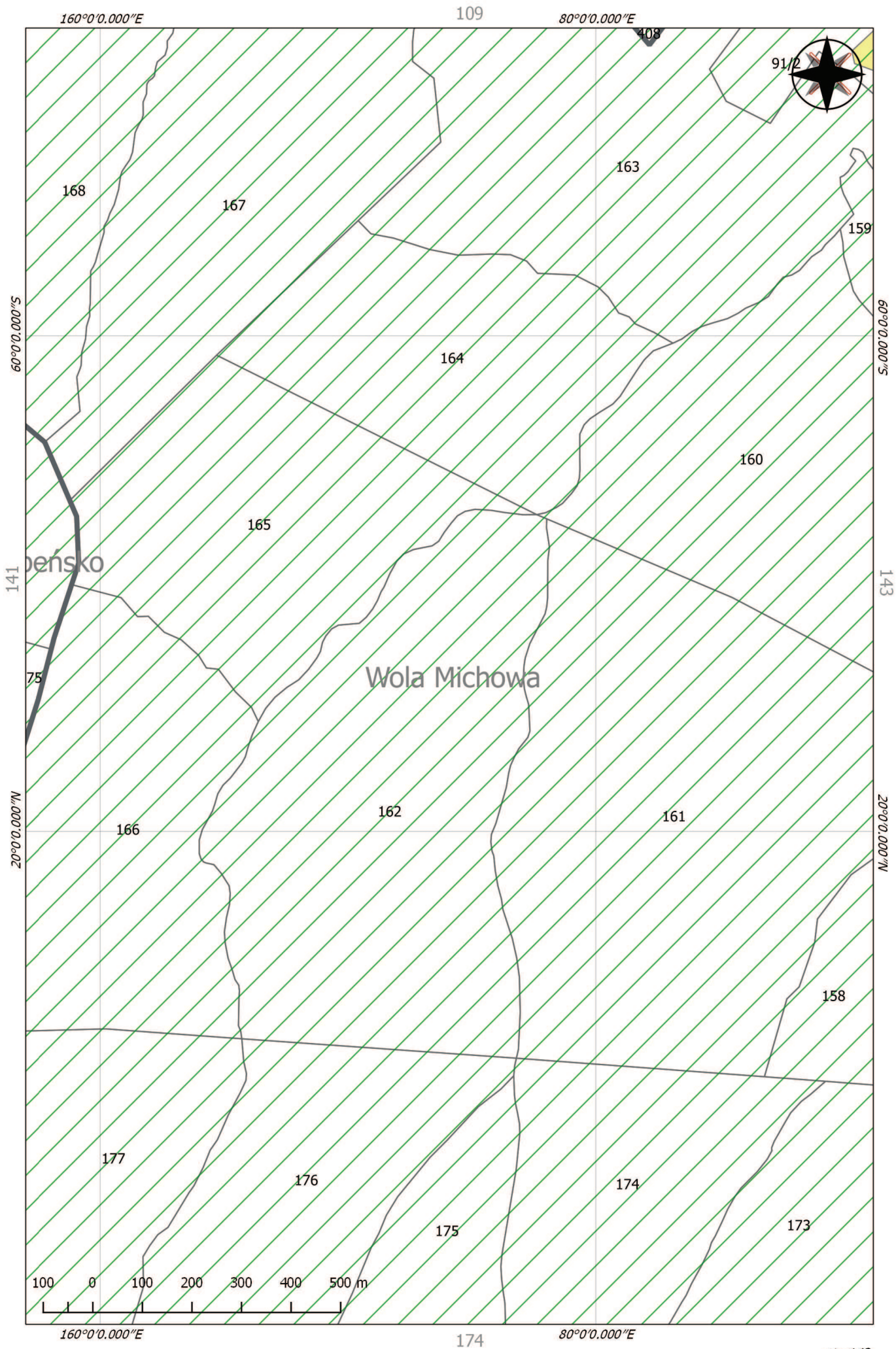
120°0'0.000"E

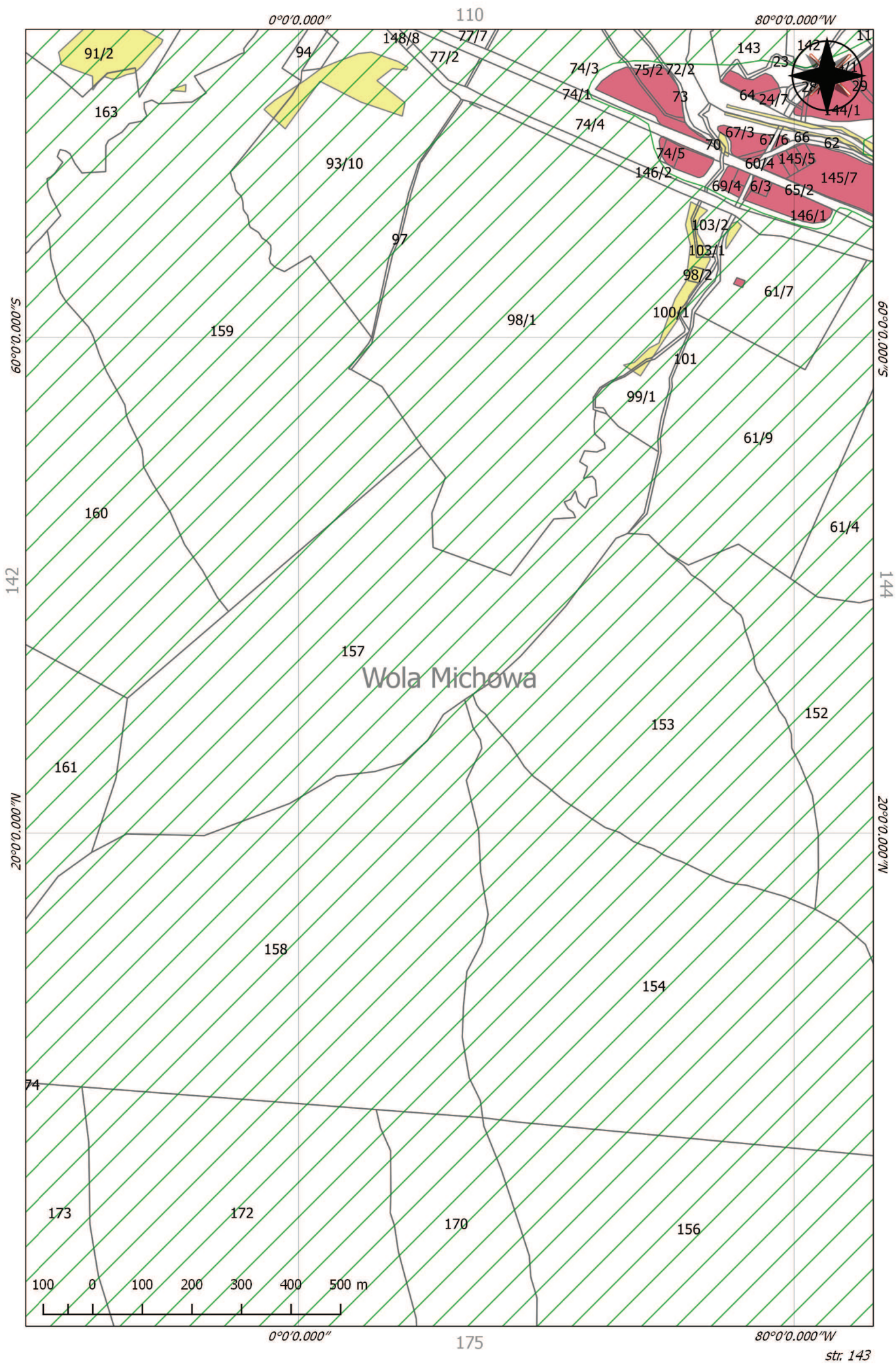


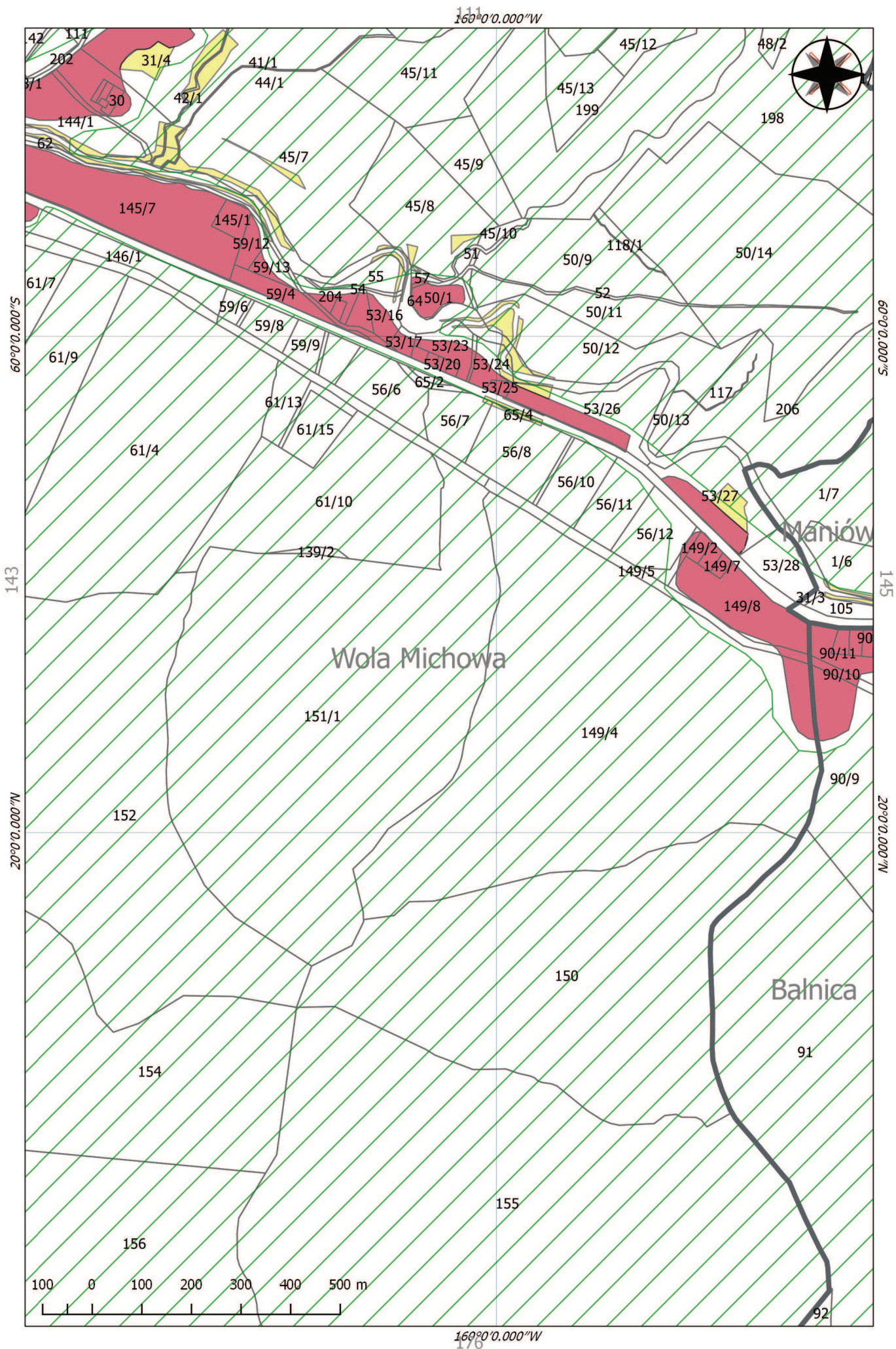
120°0'0.000"E

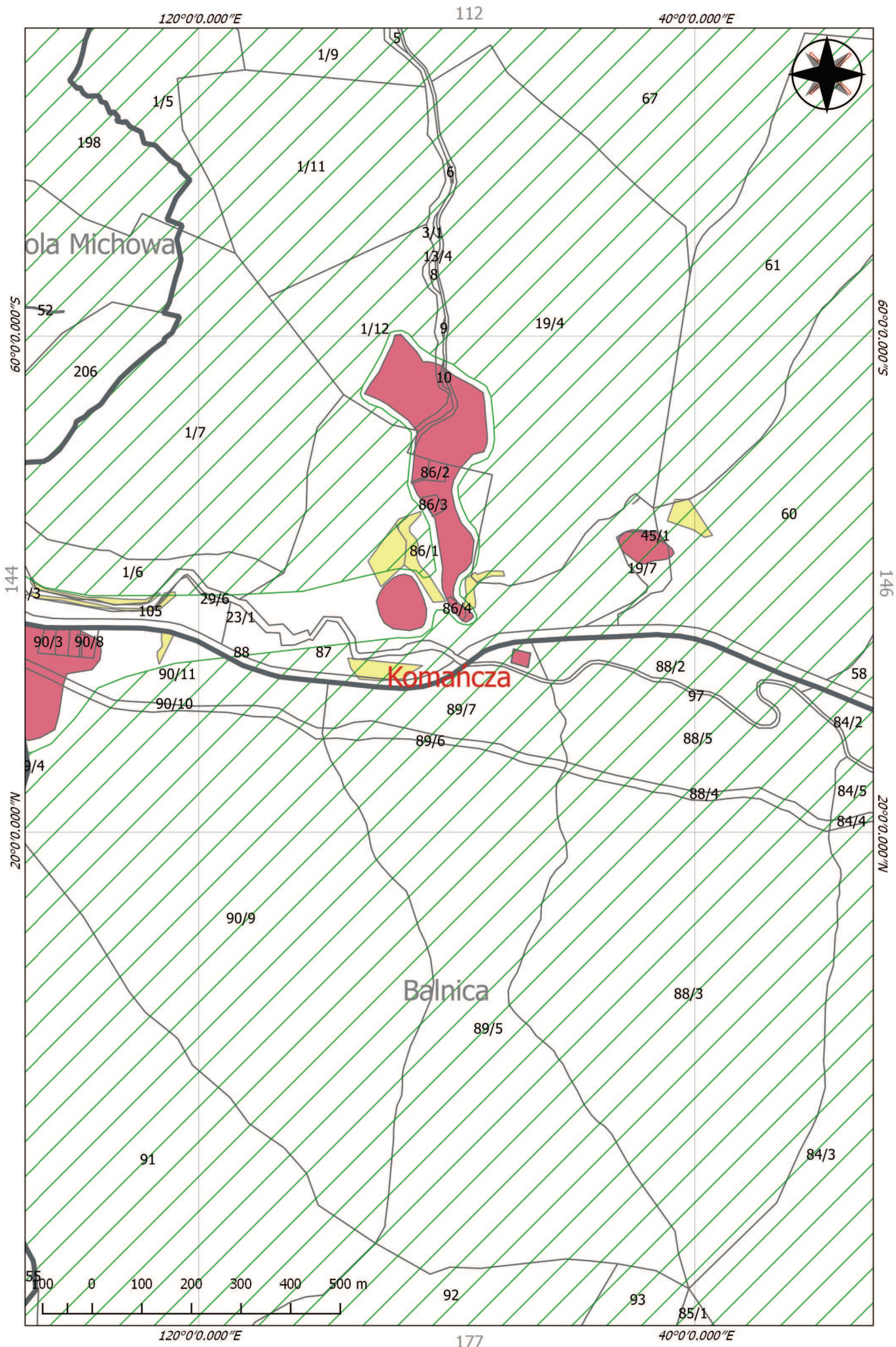


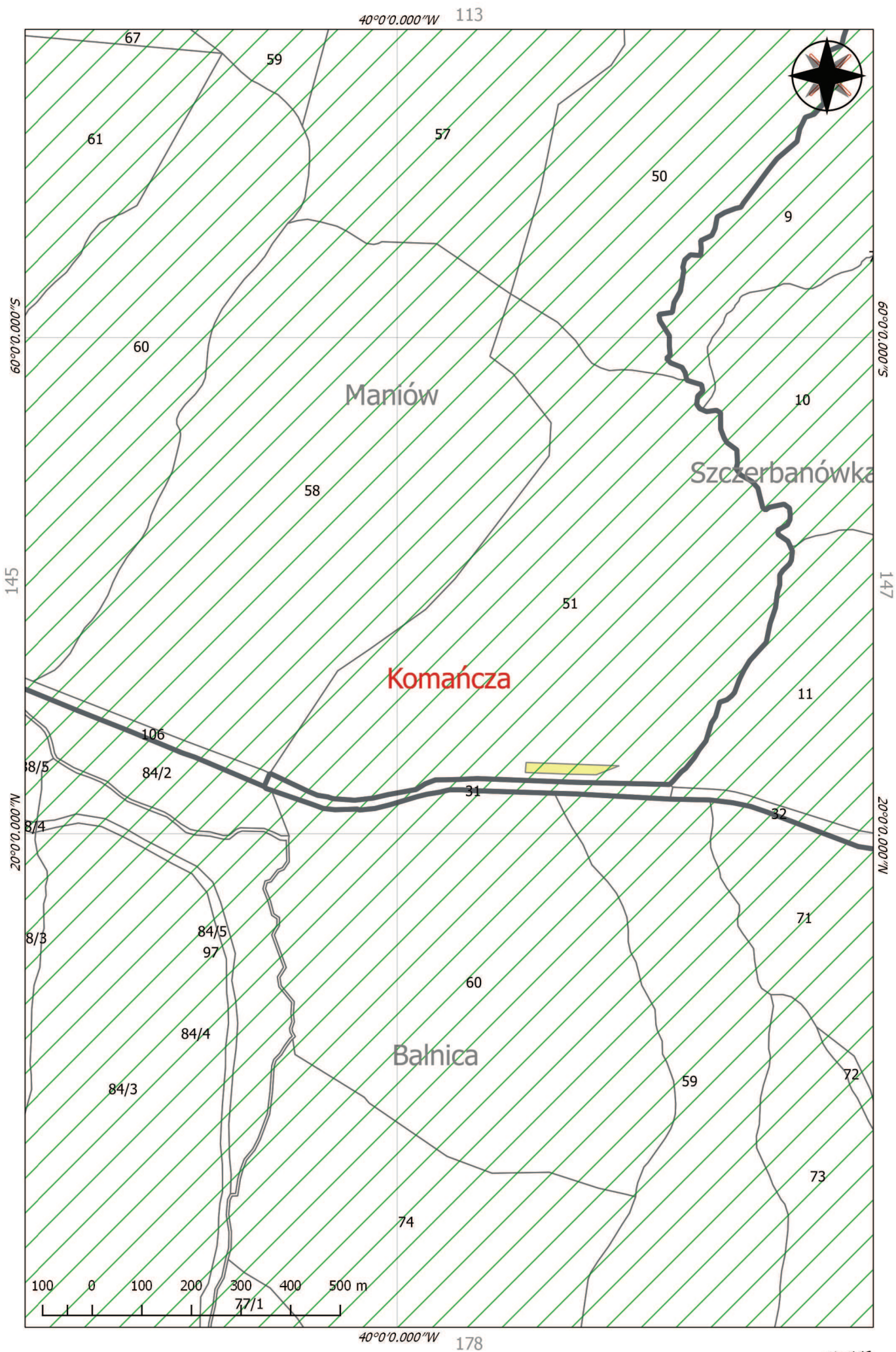


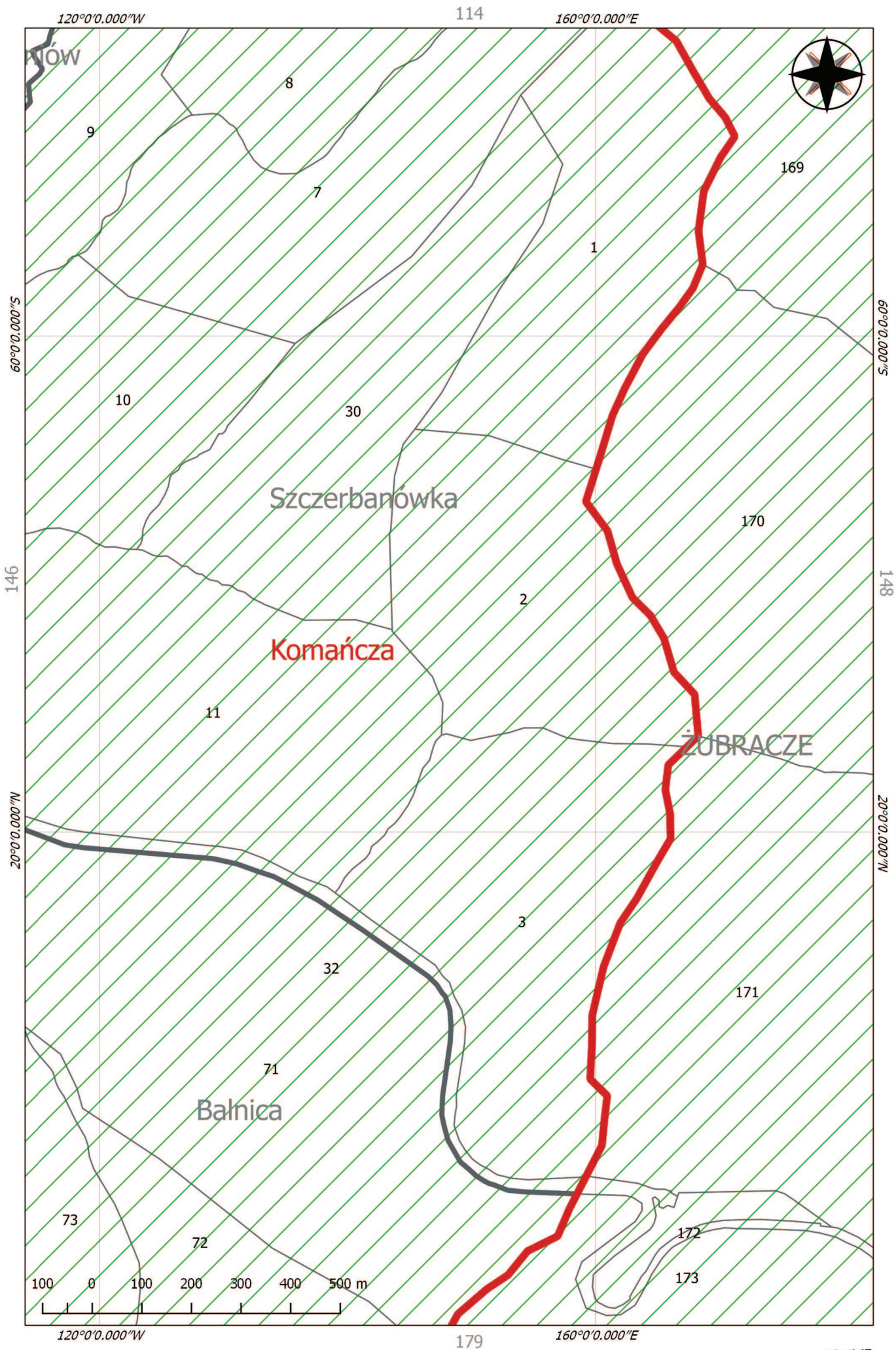


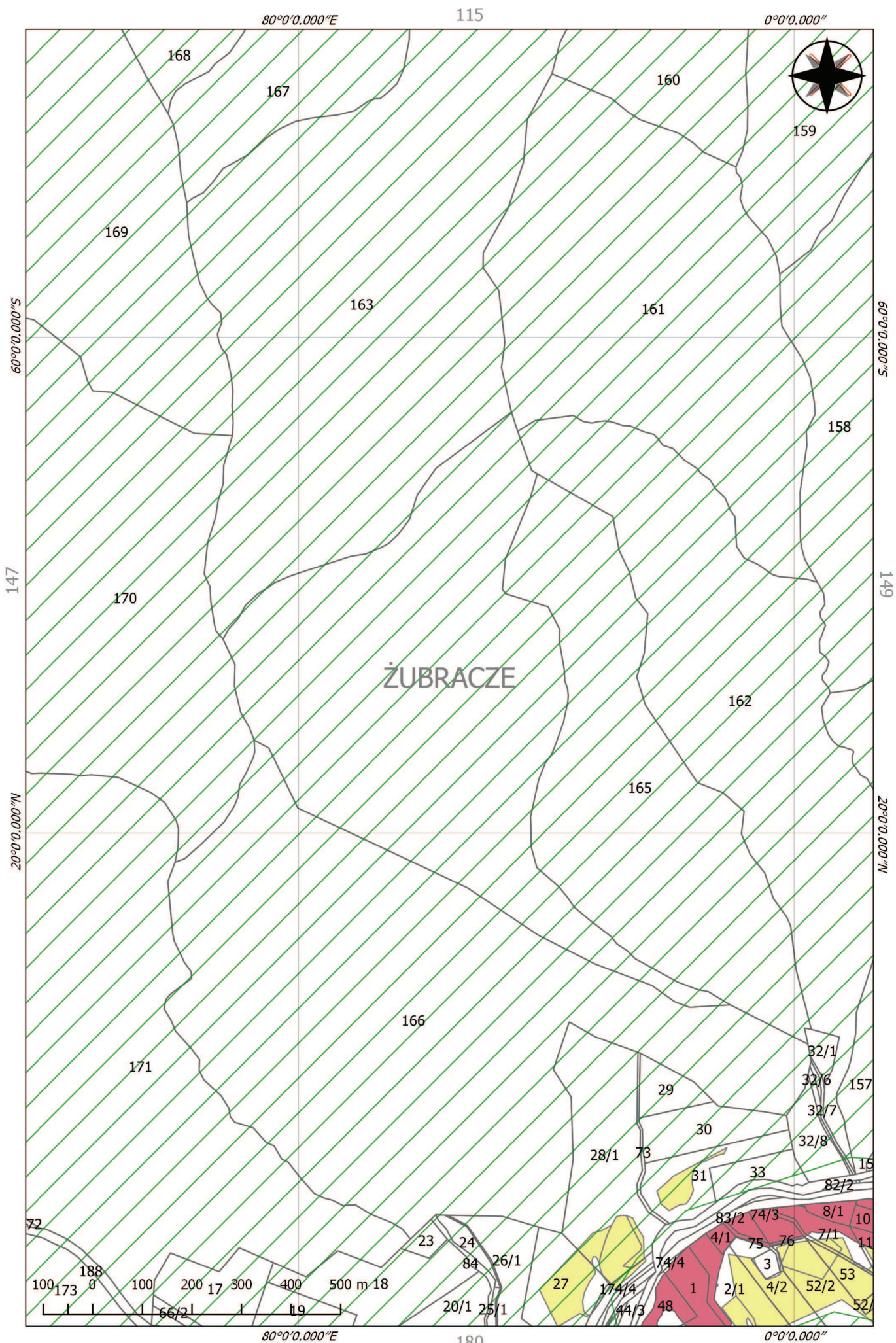


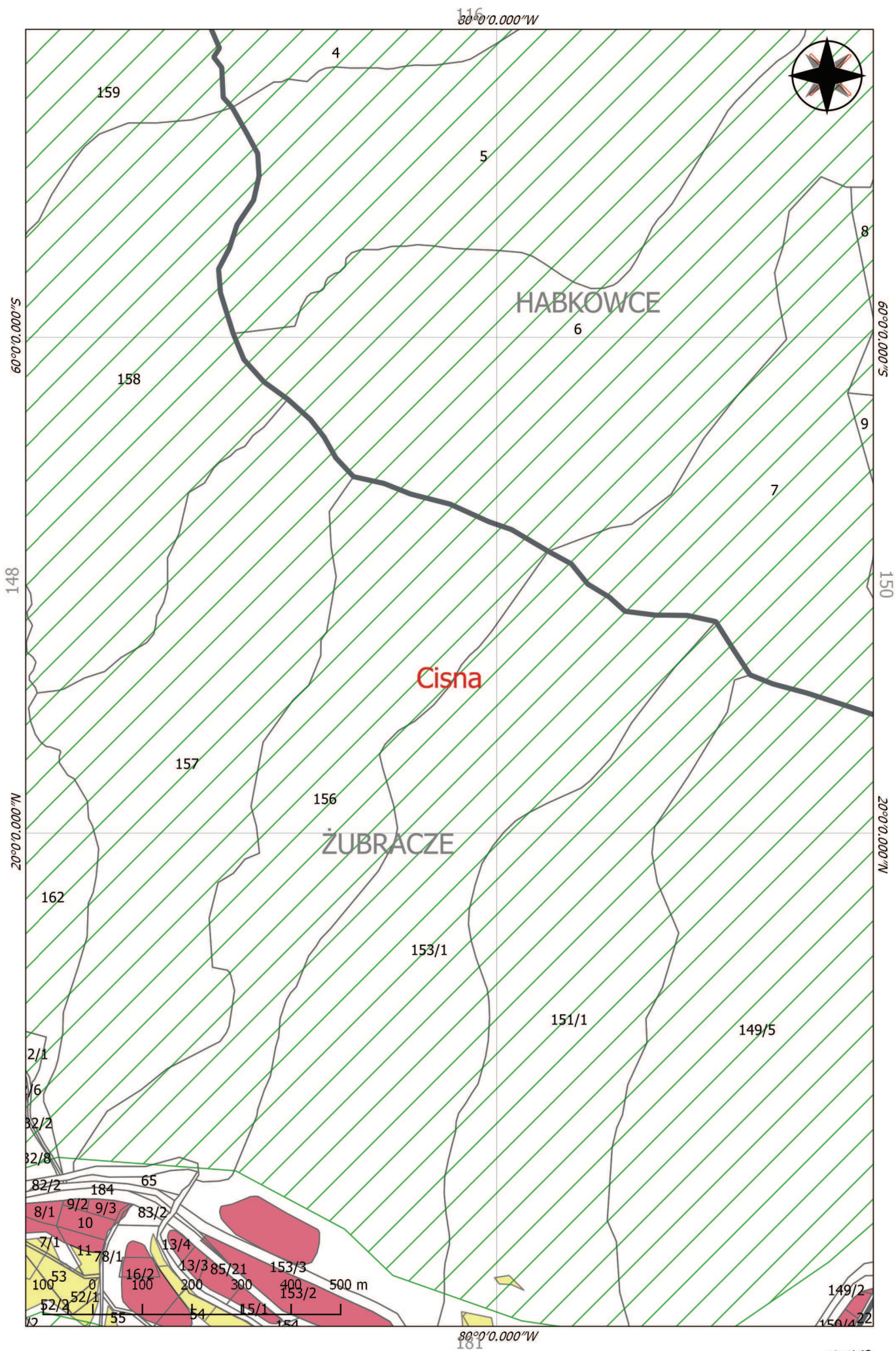


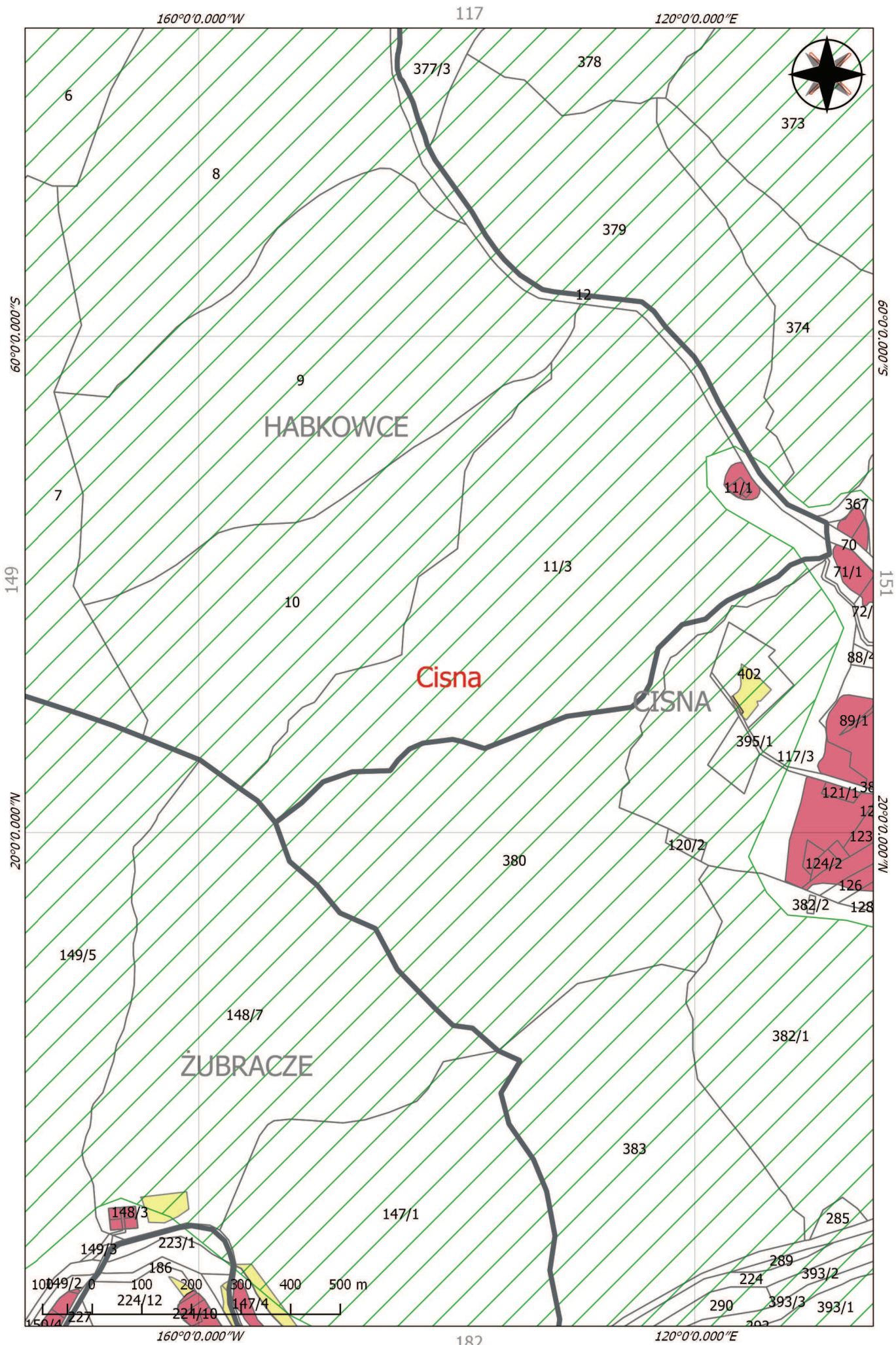


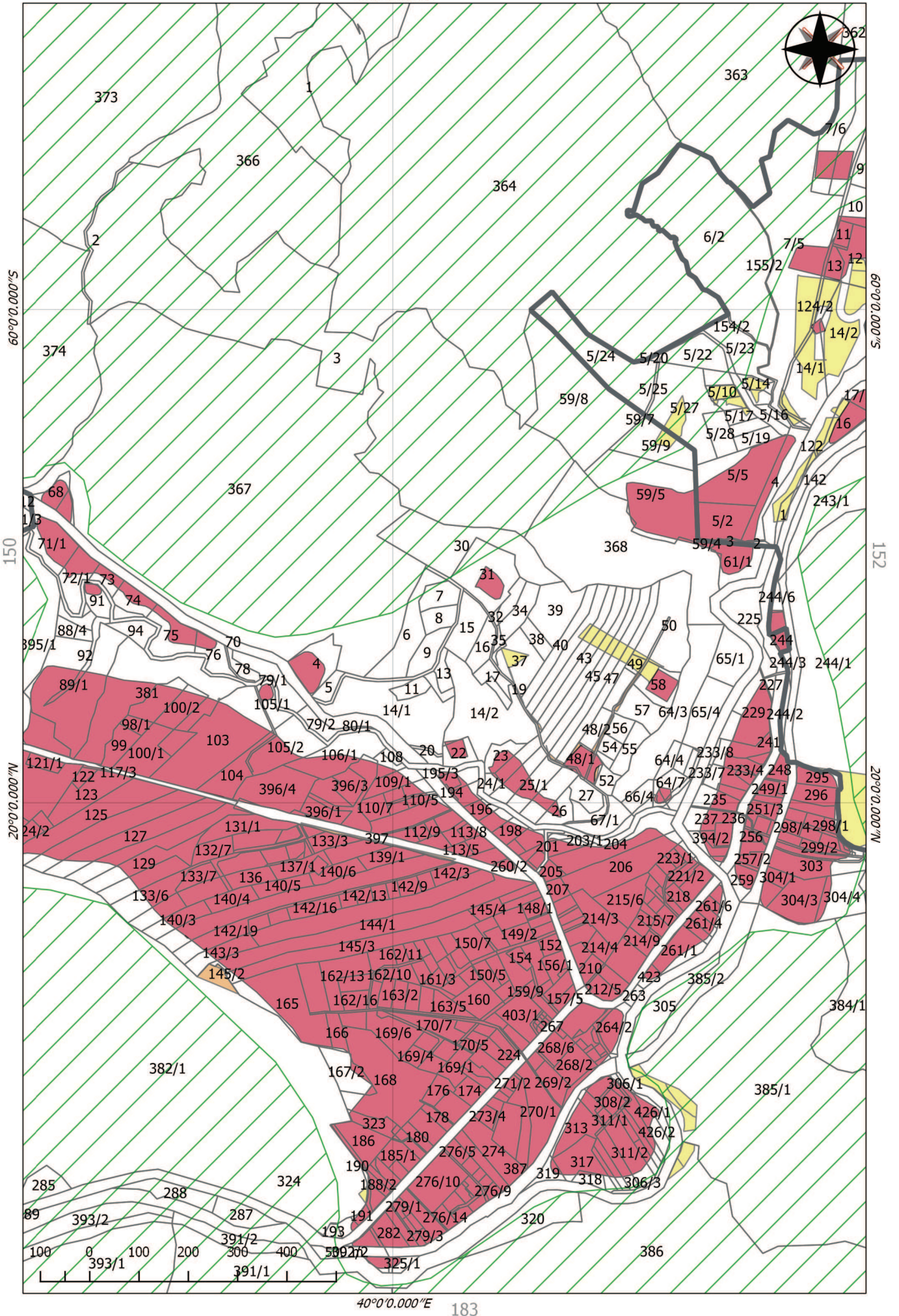


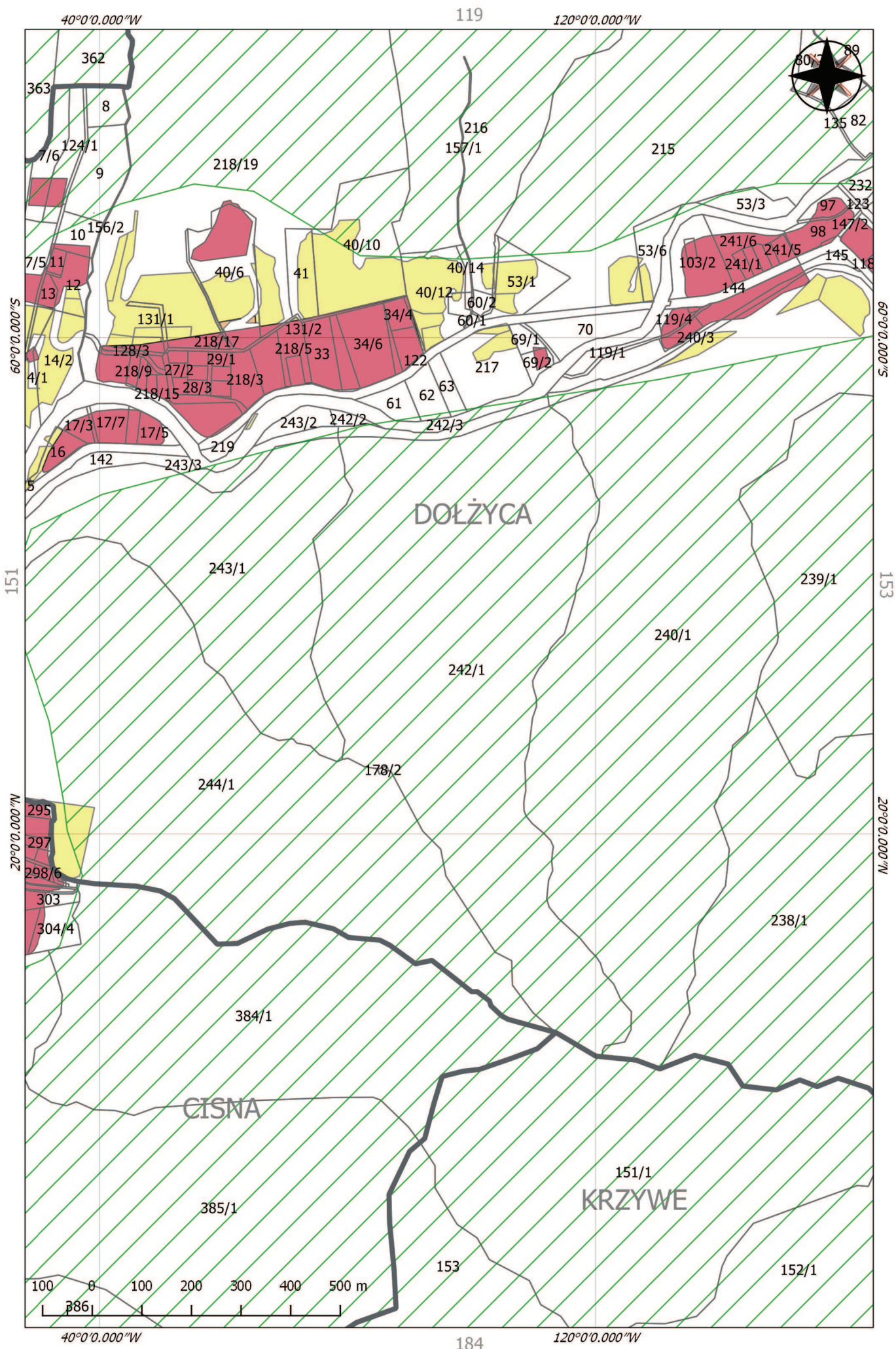


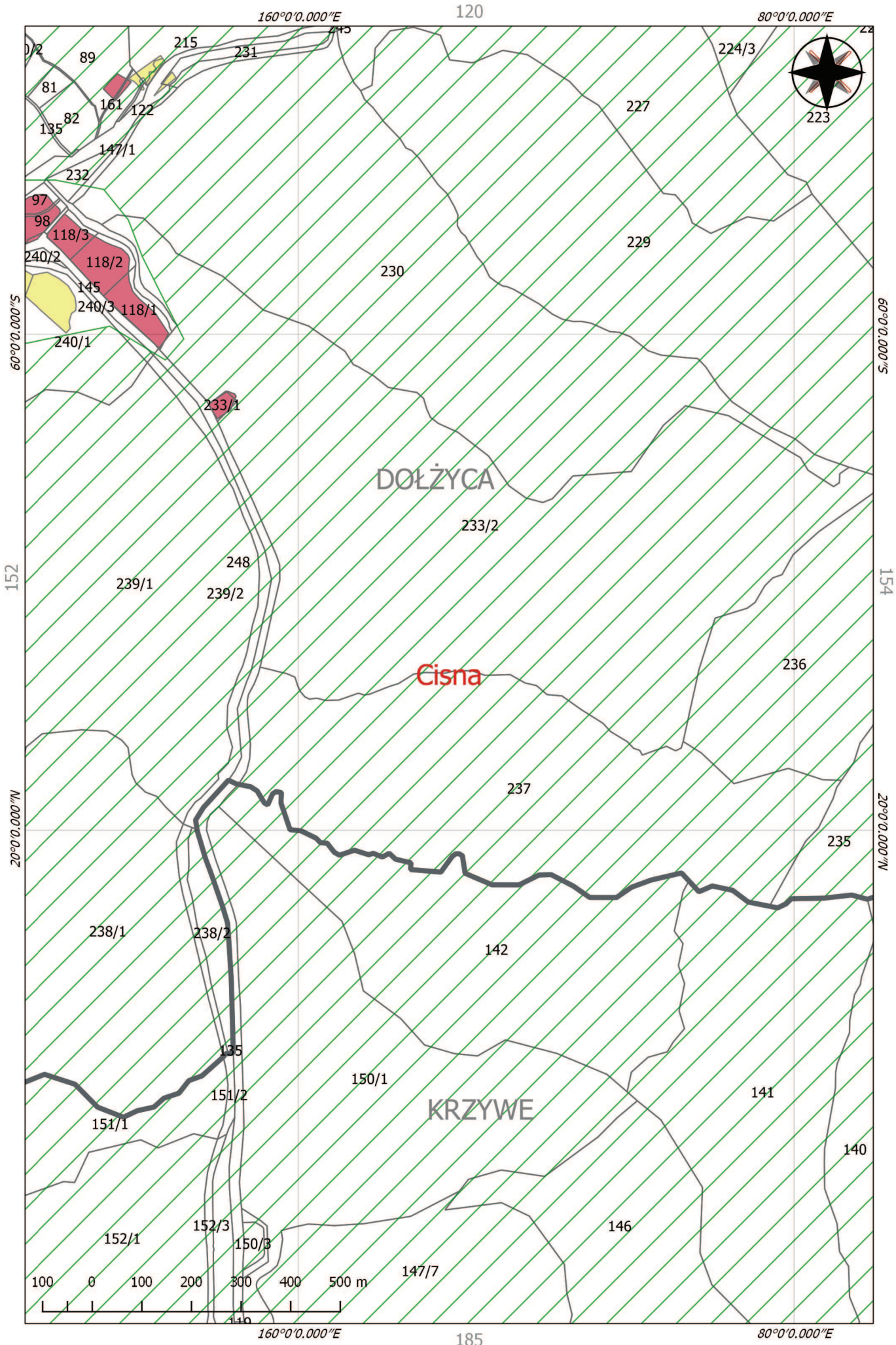


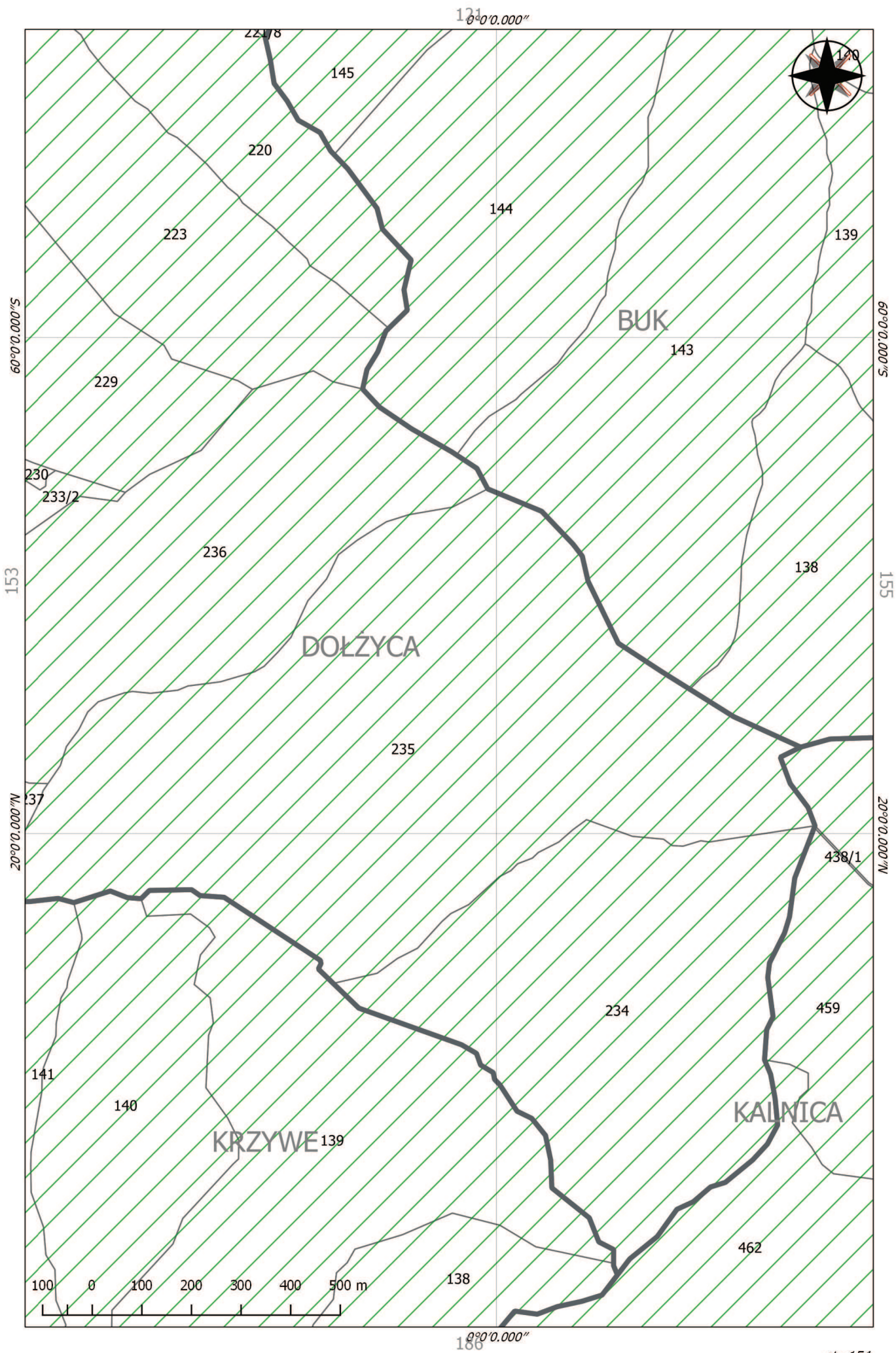


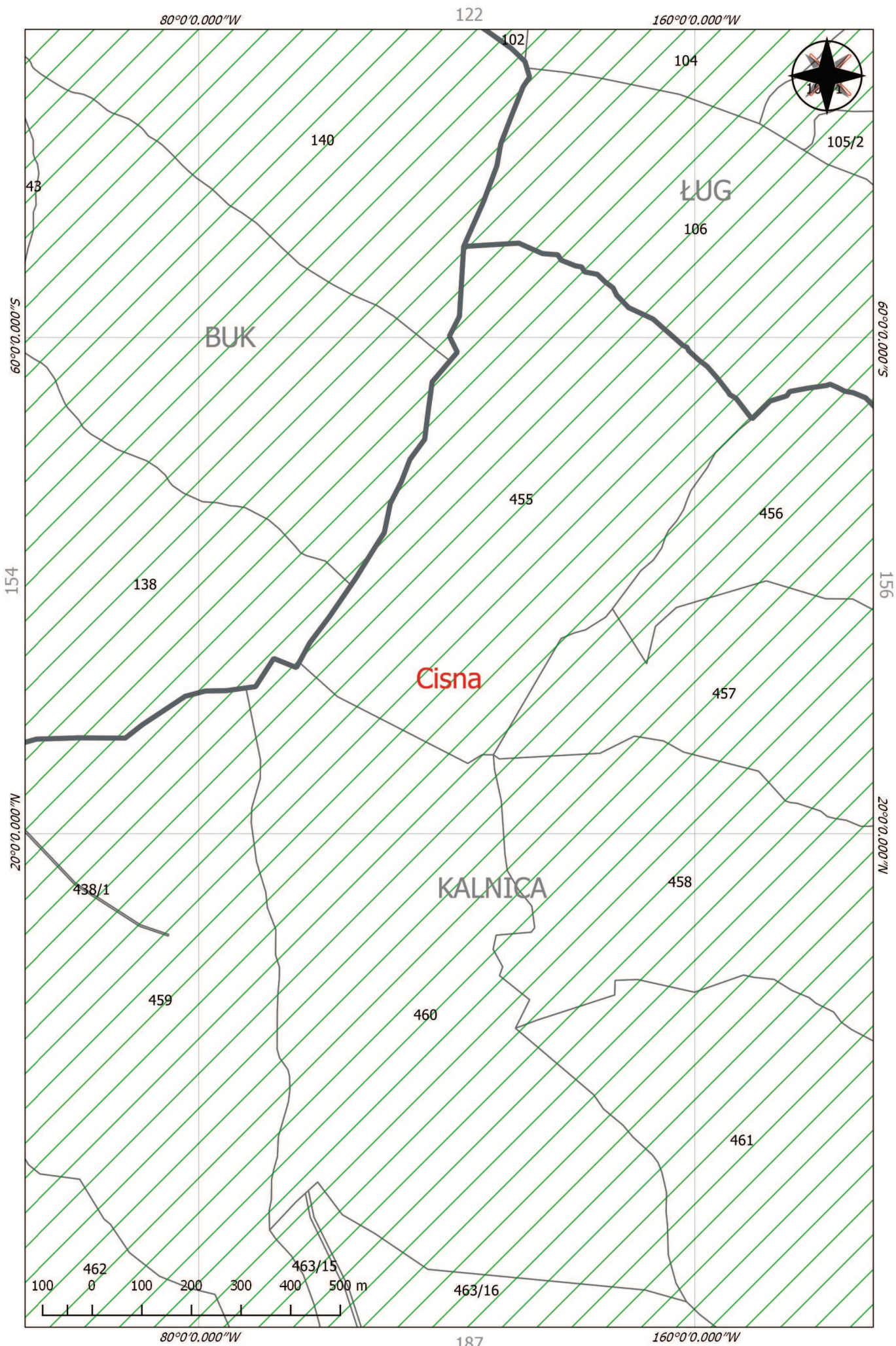


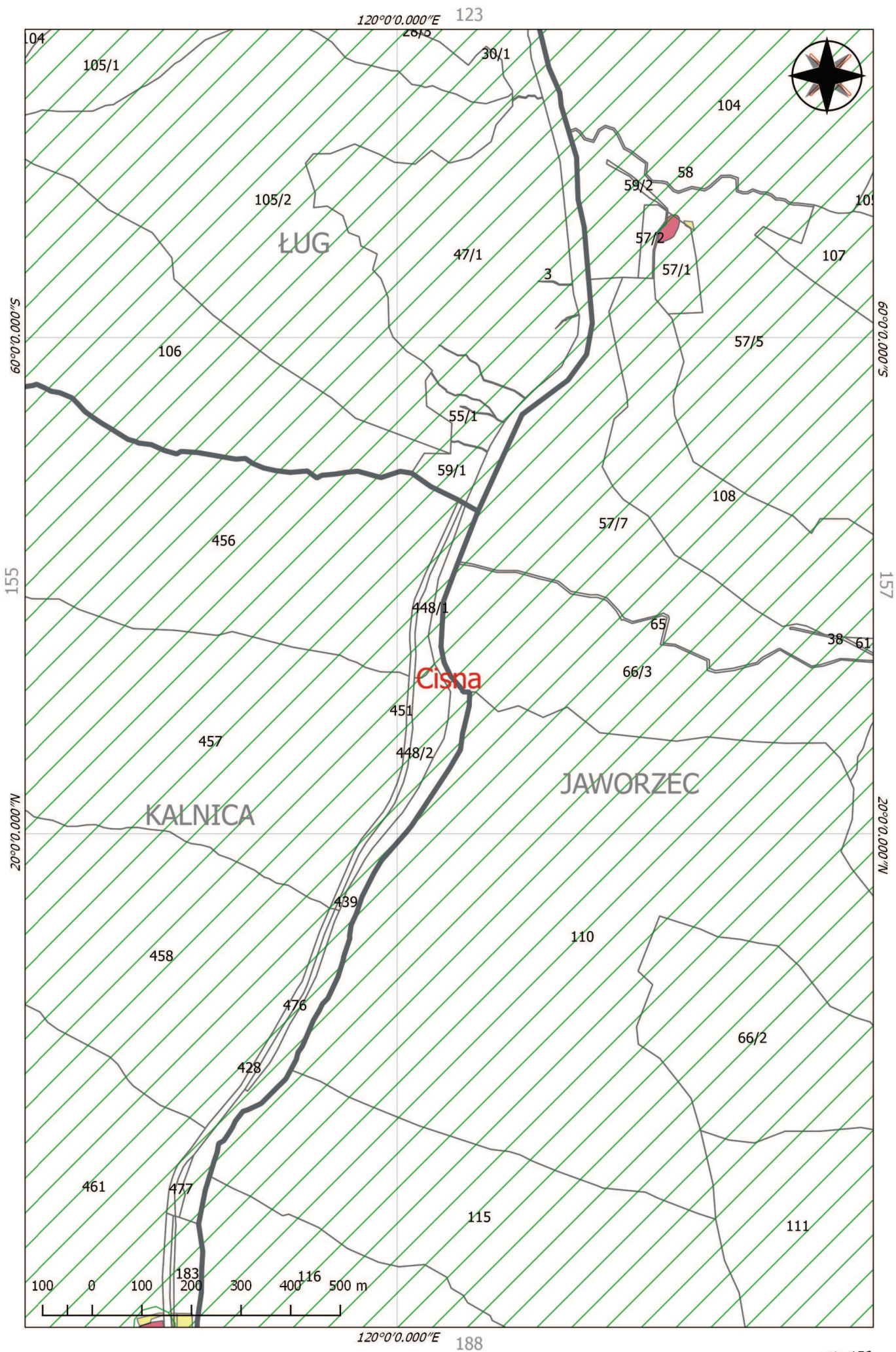


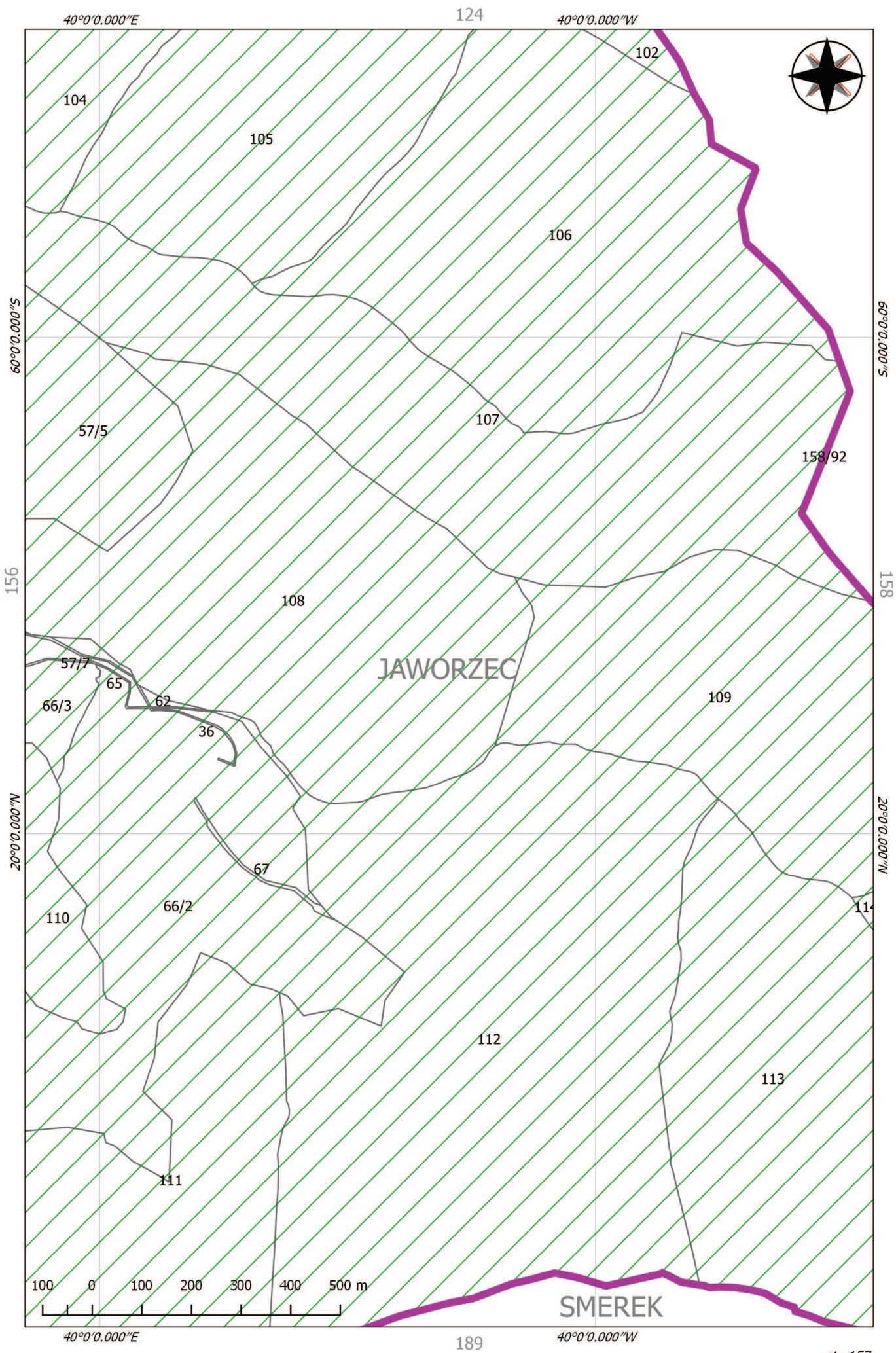


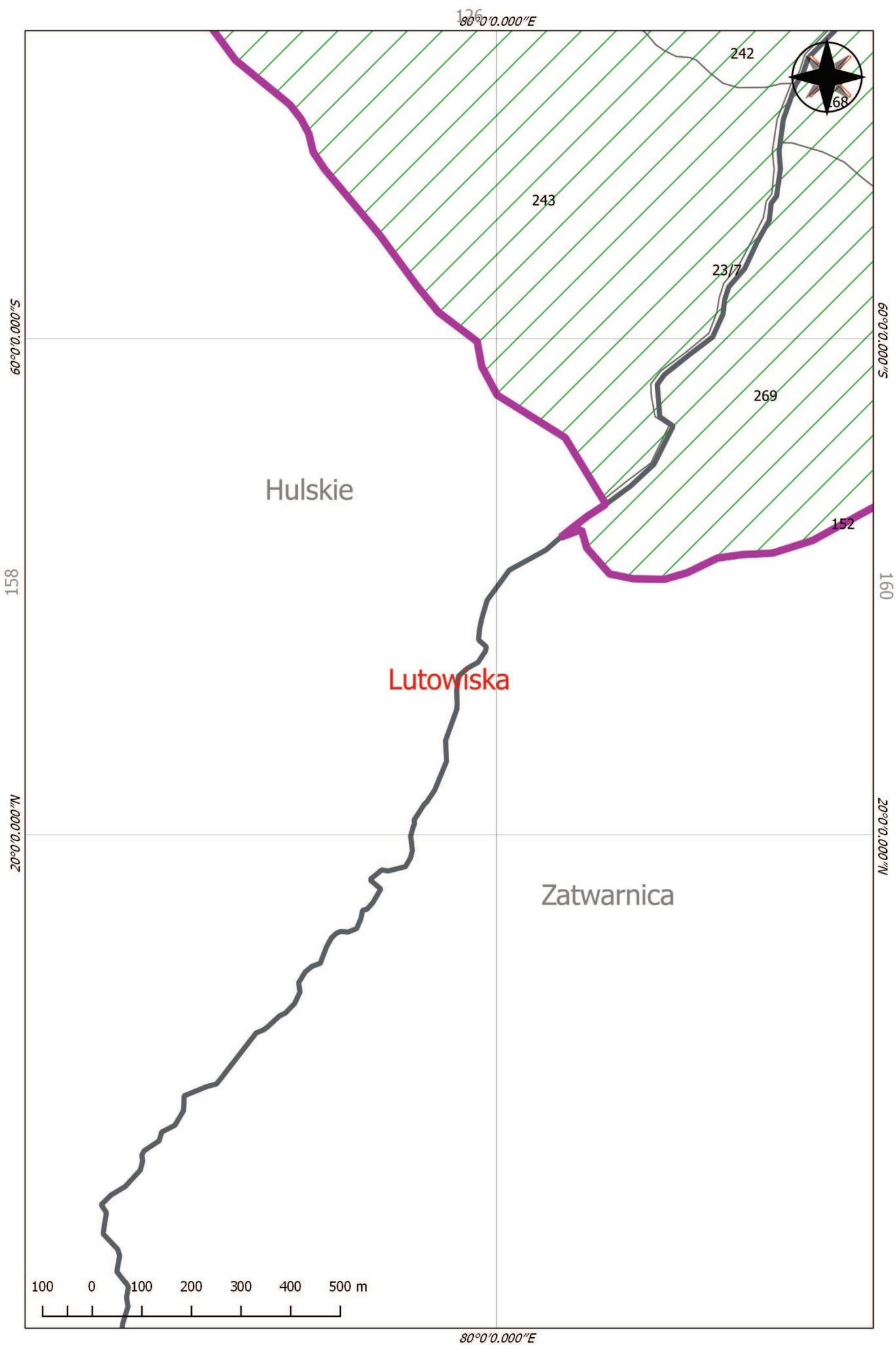


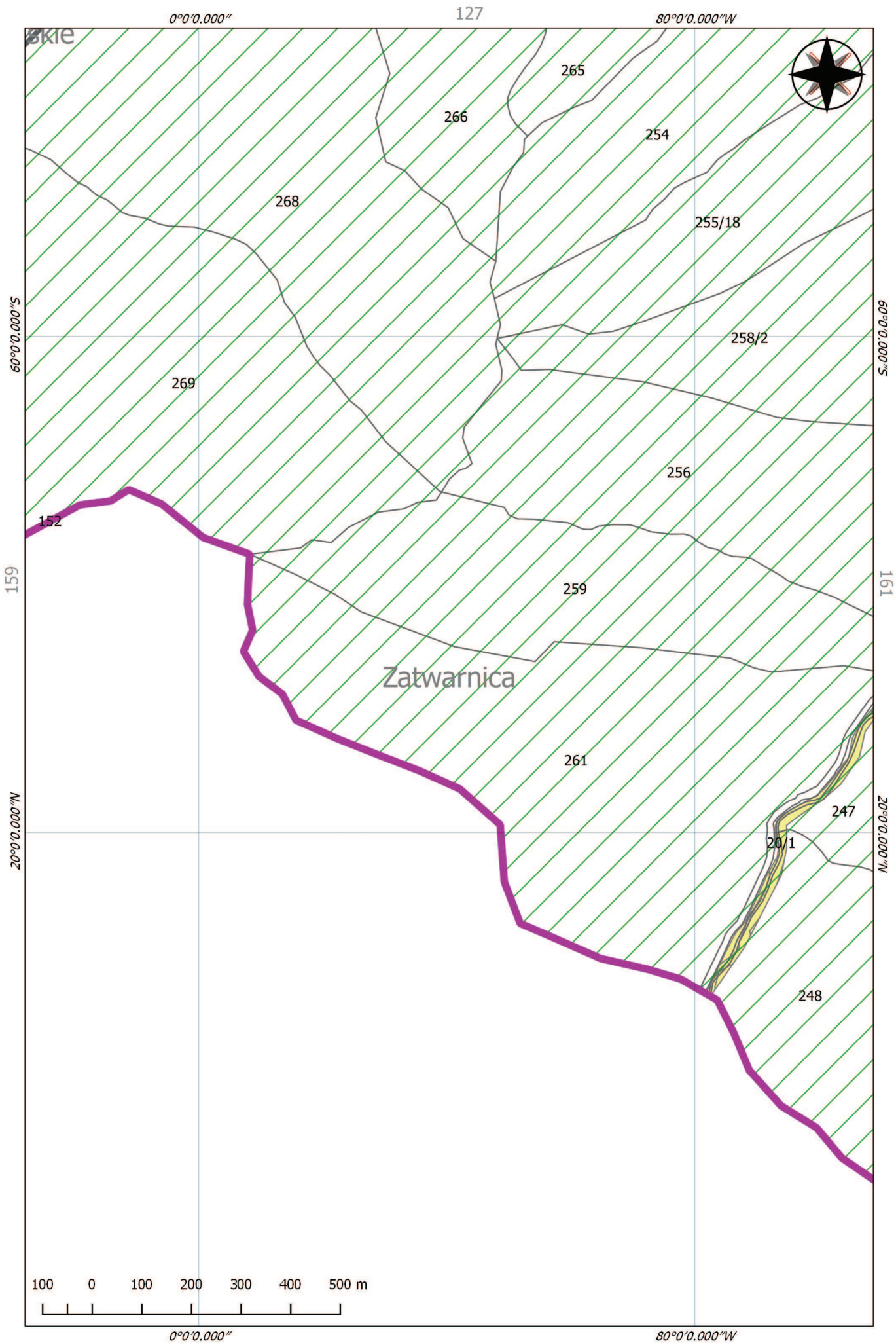


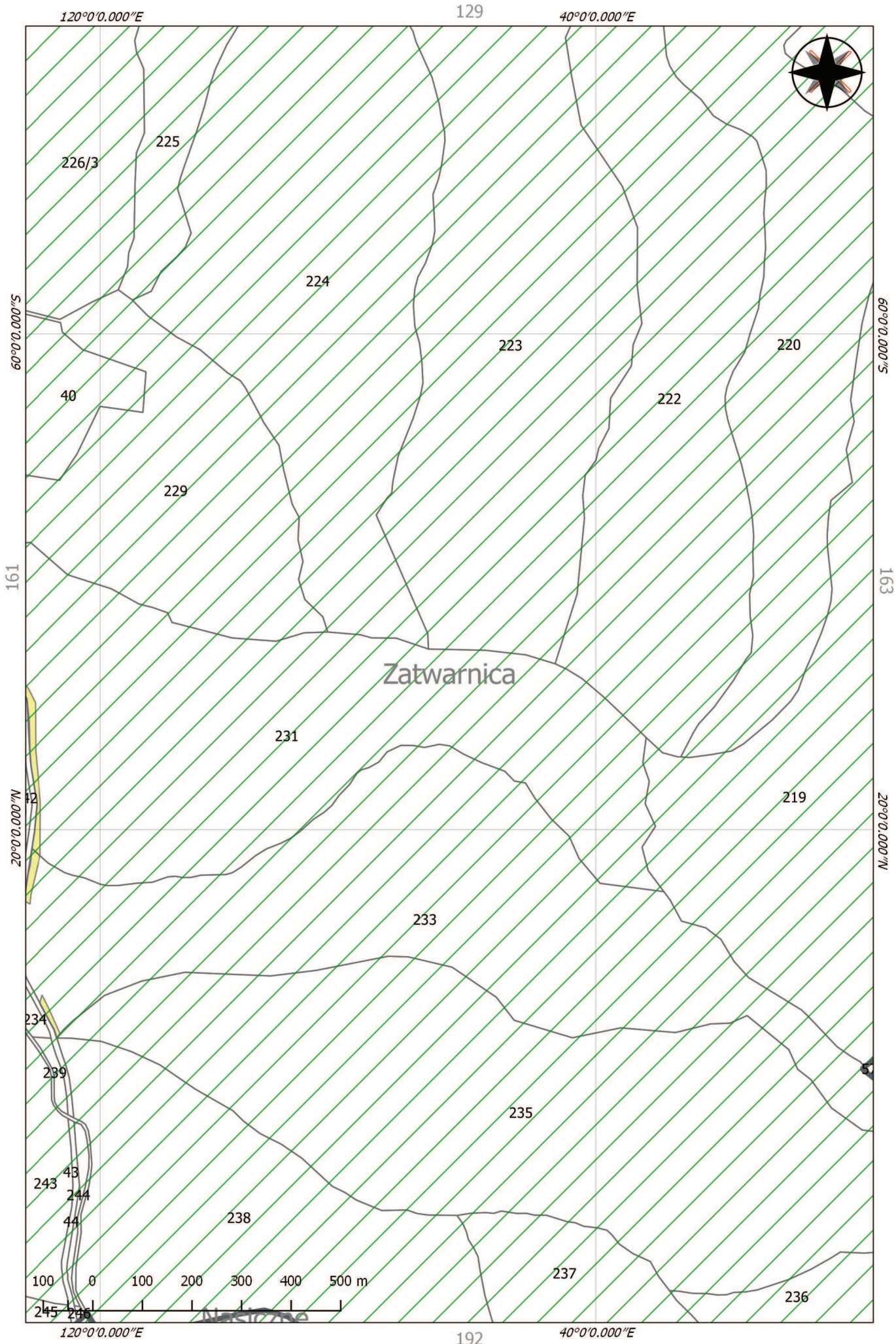


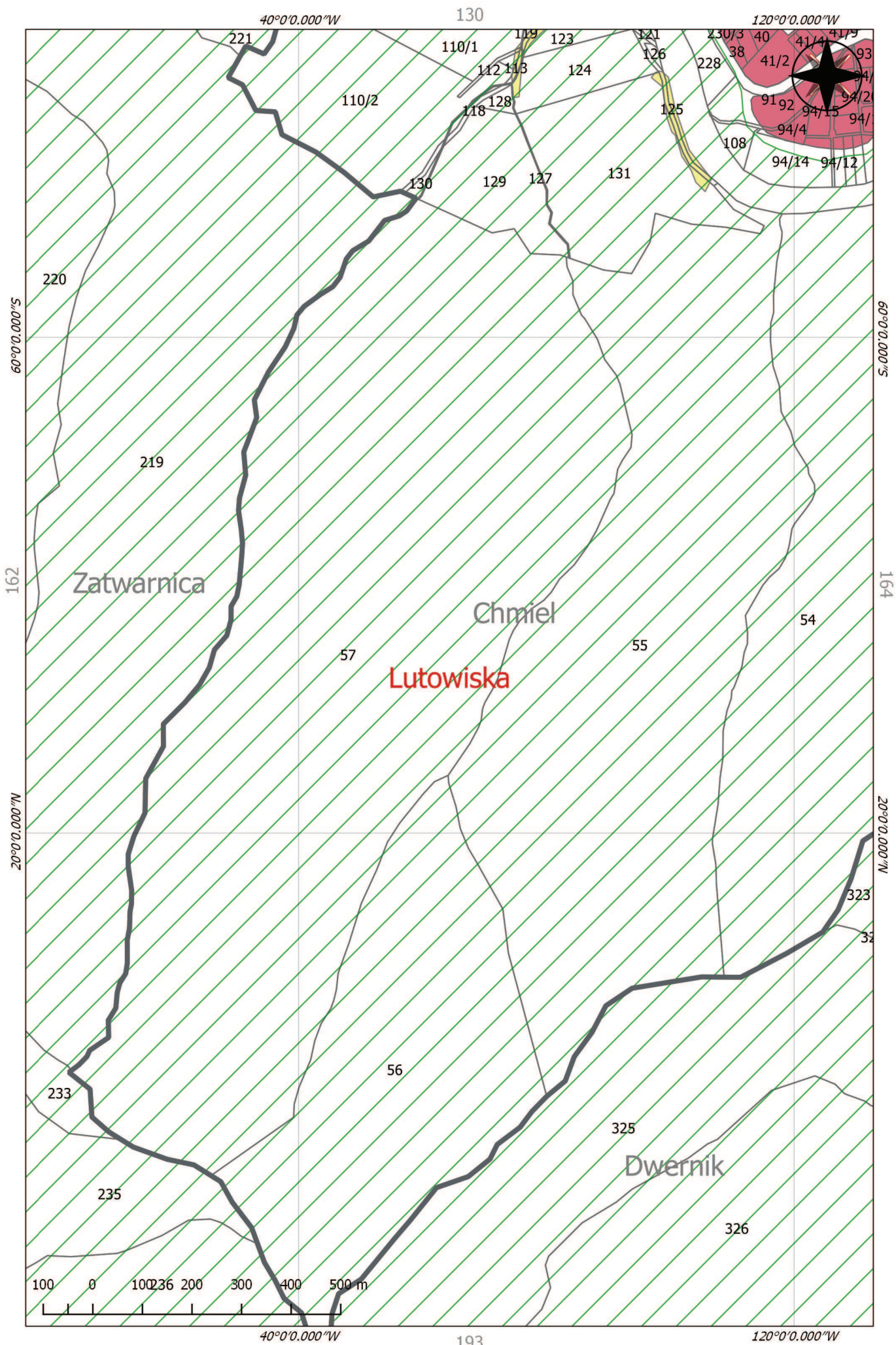


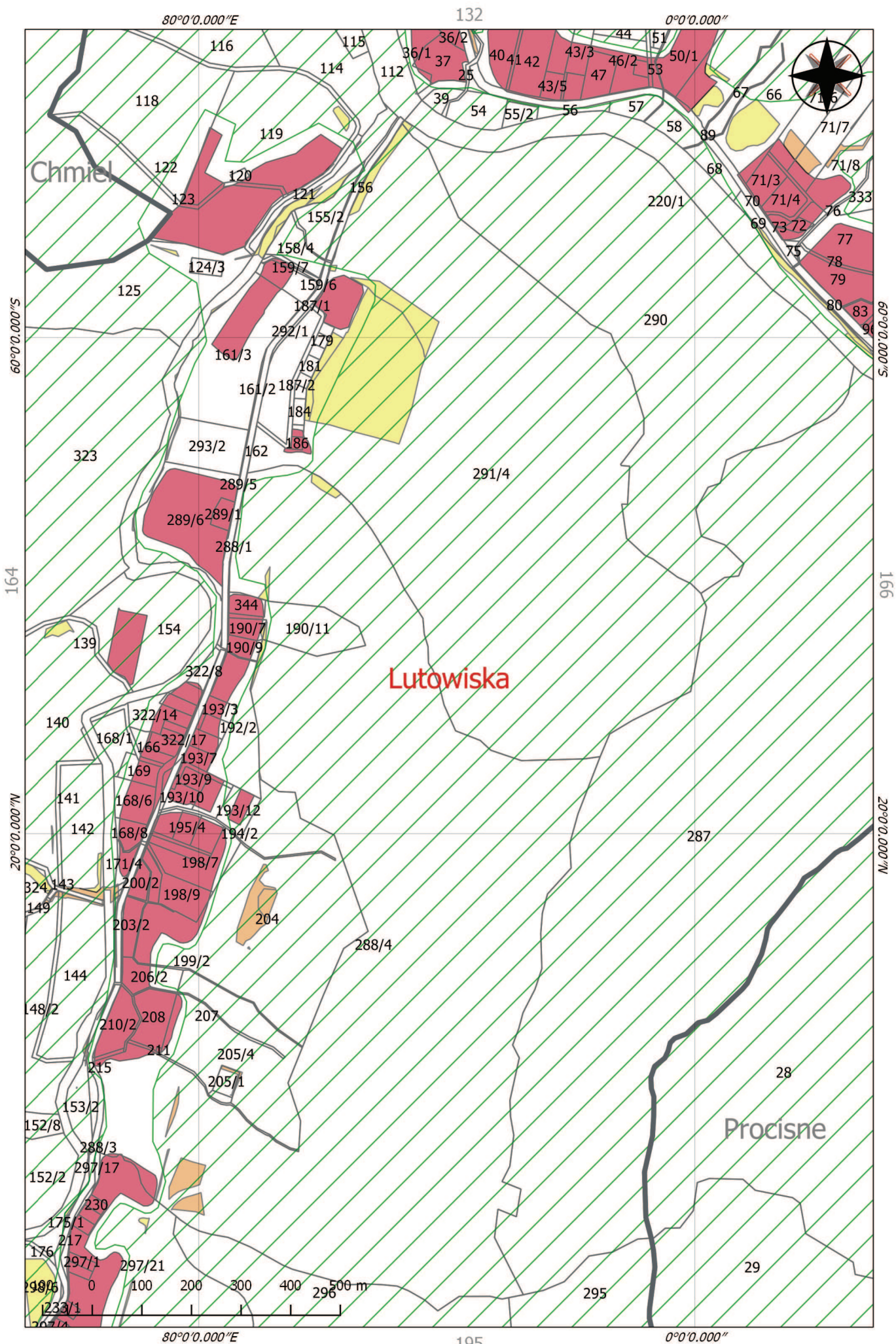




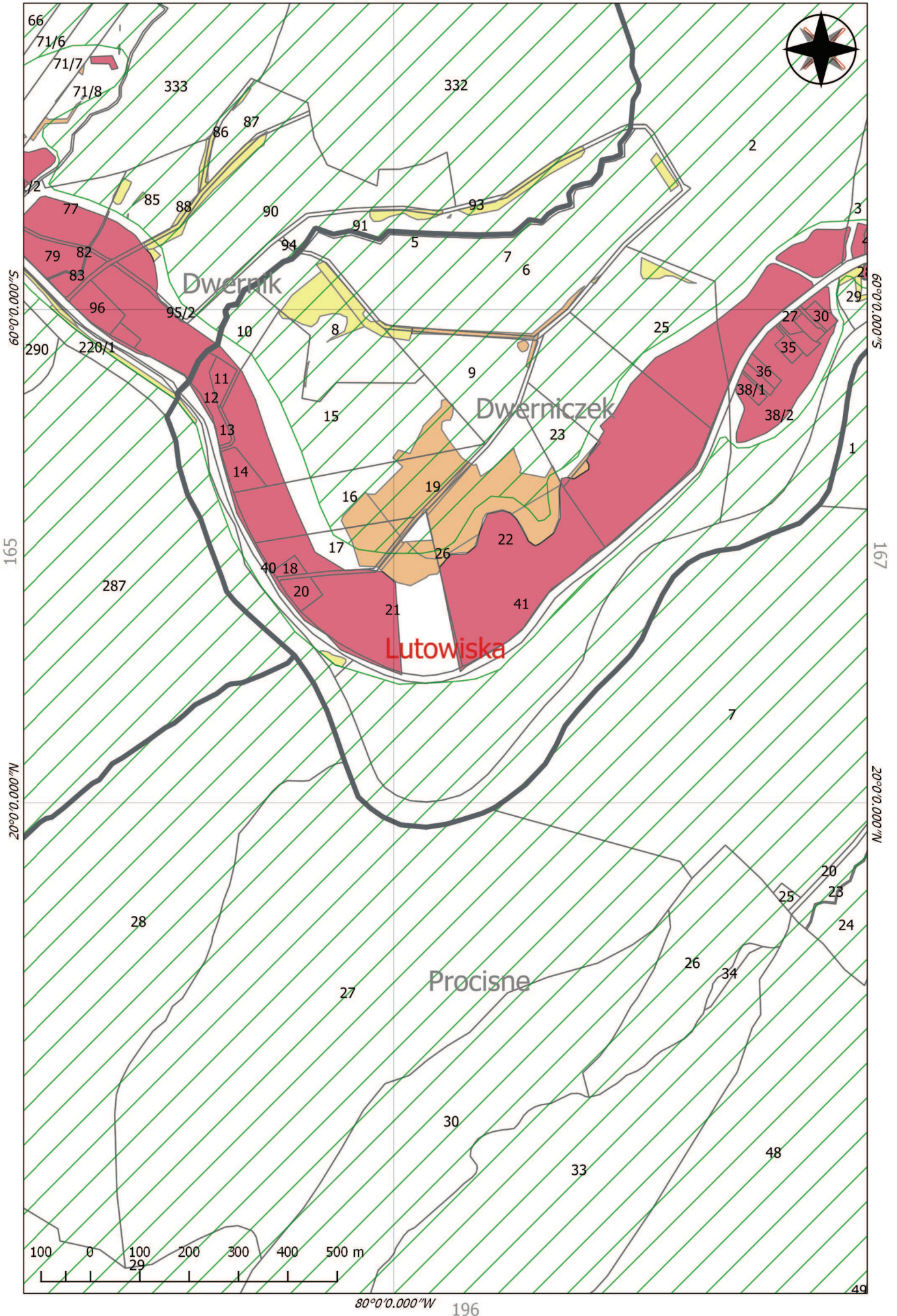


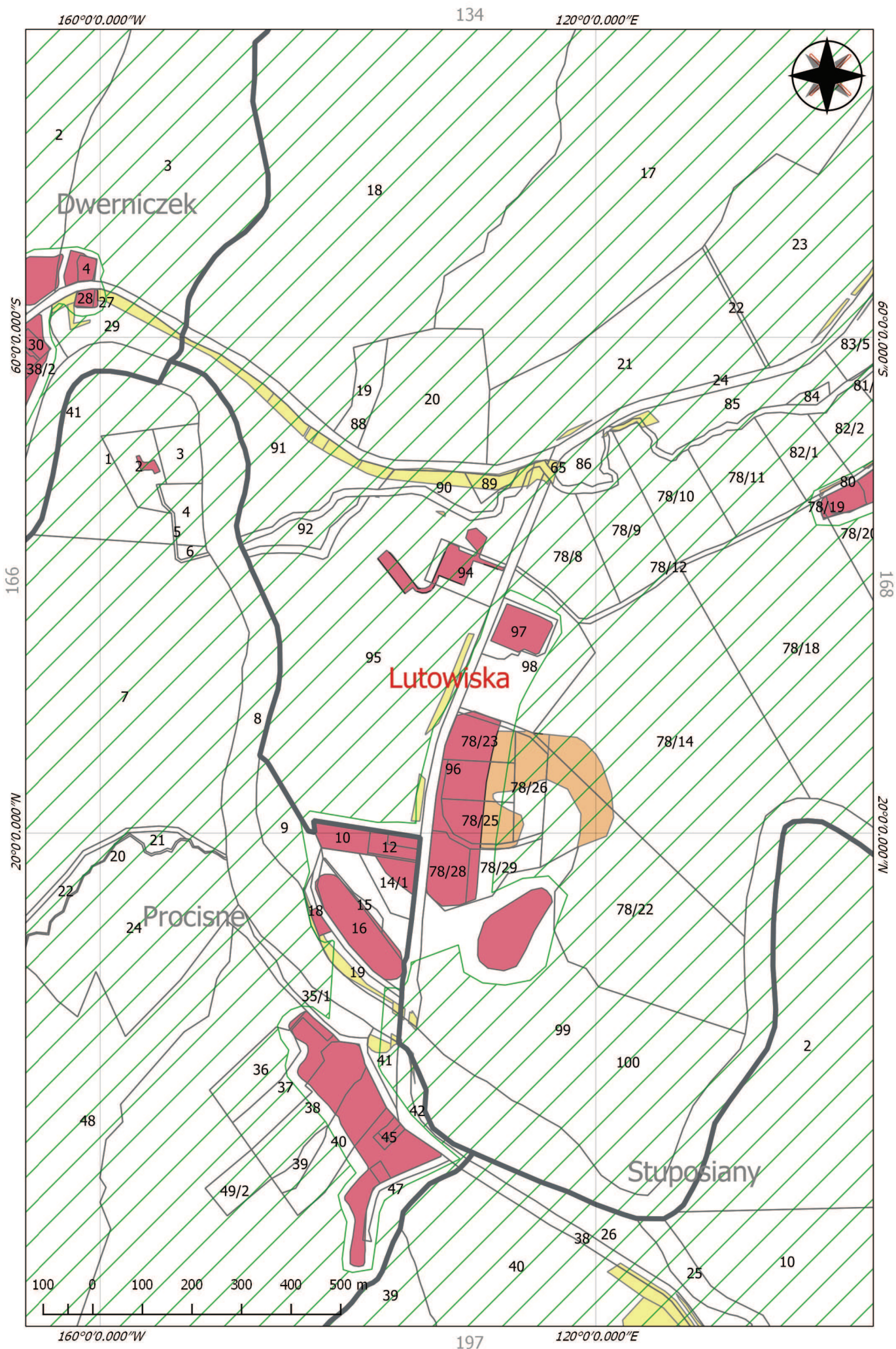


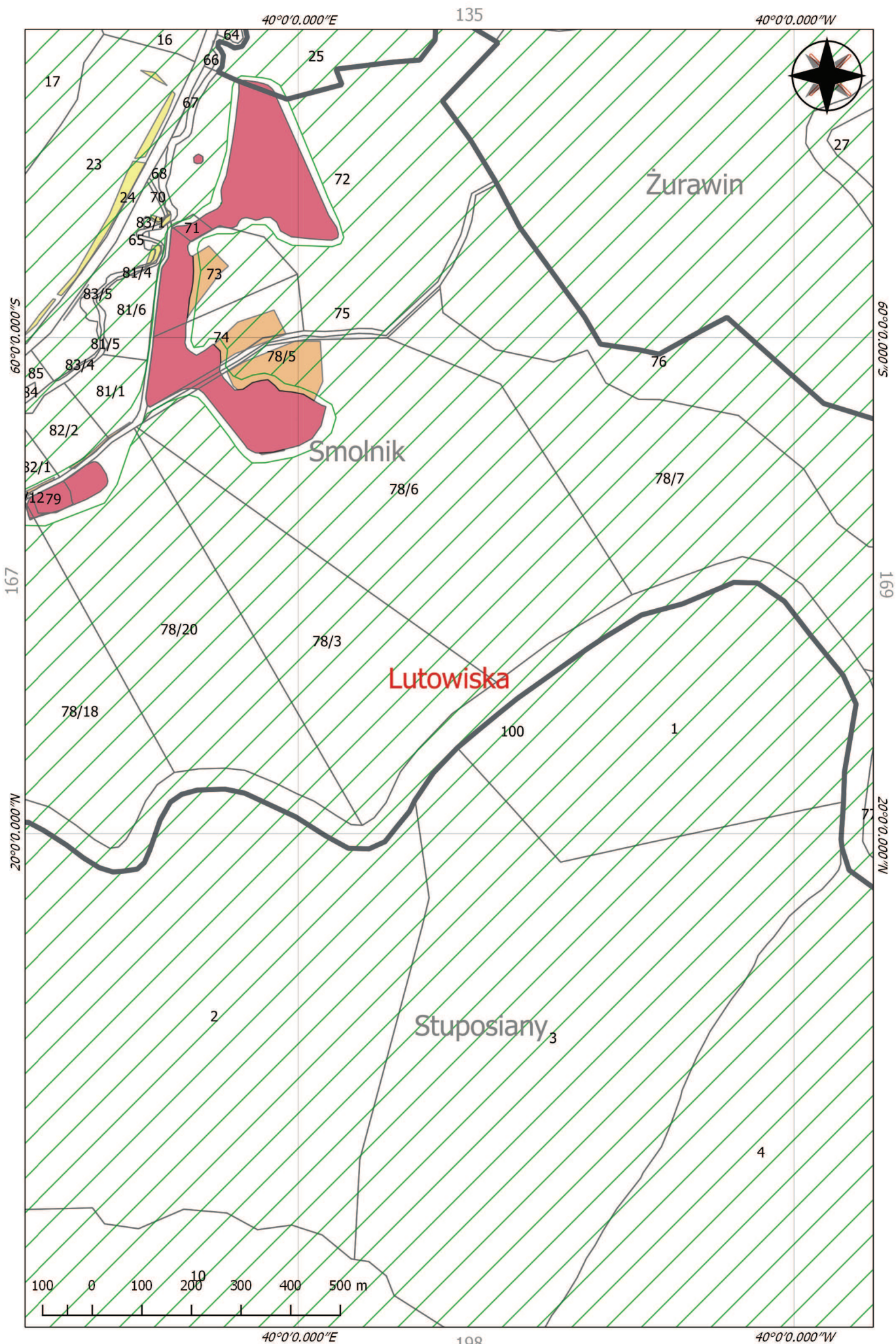


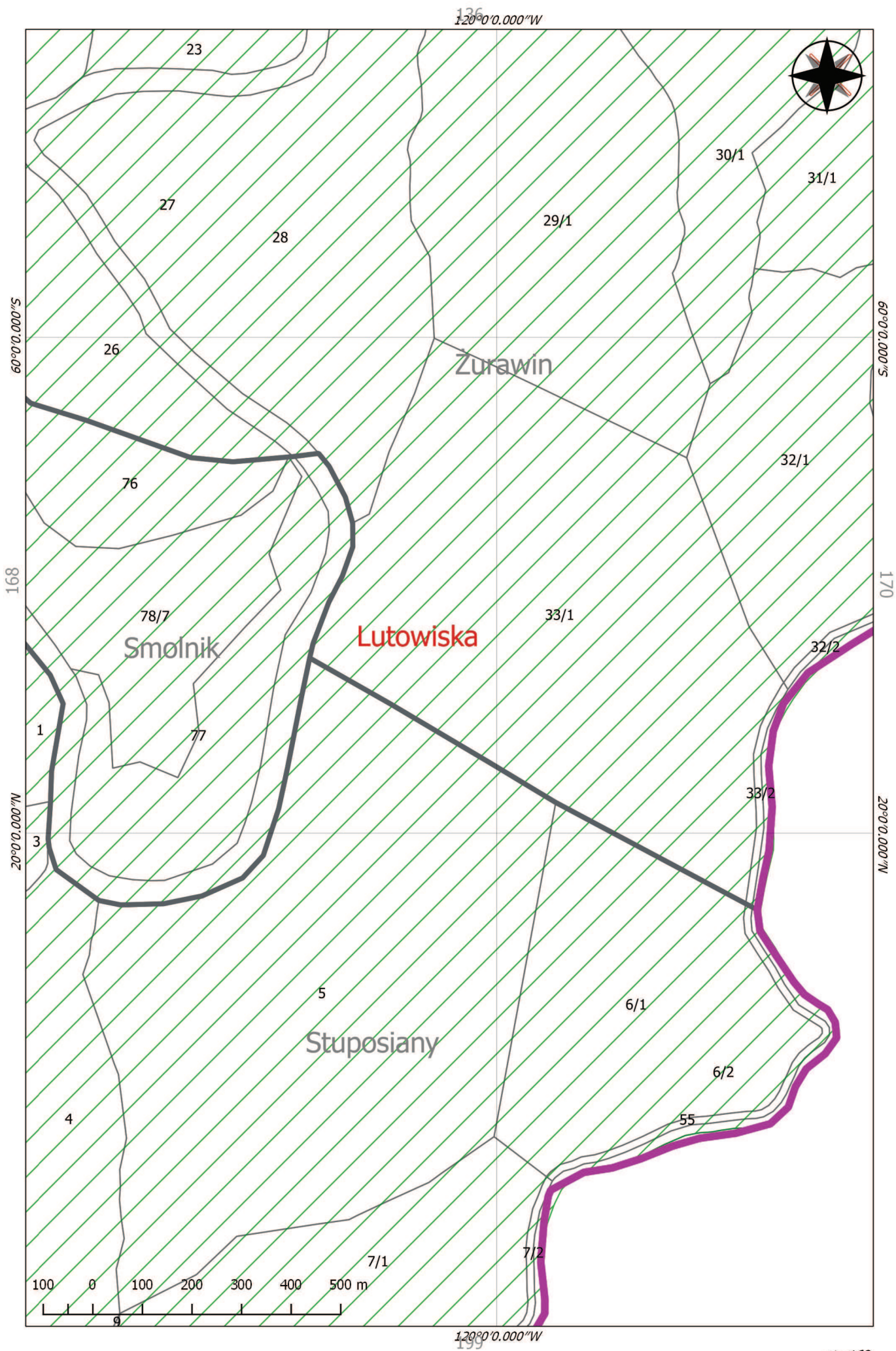


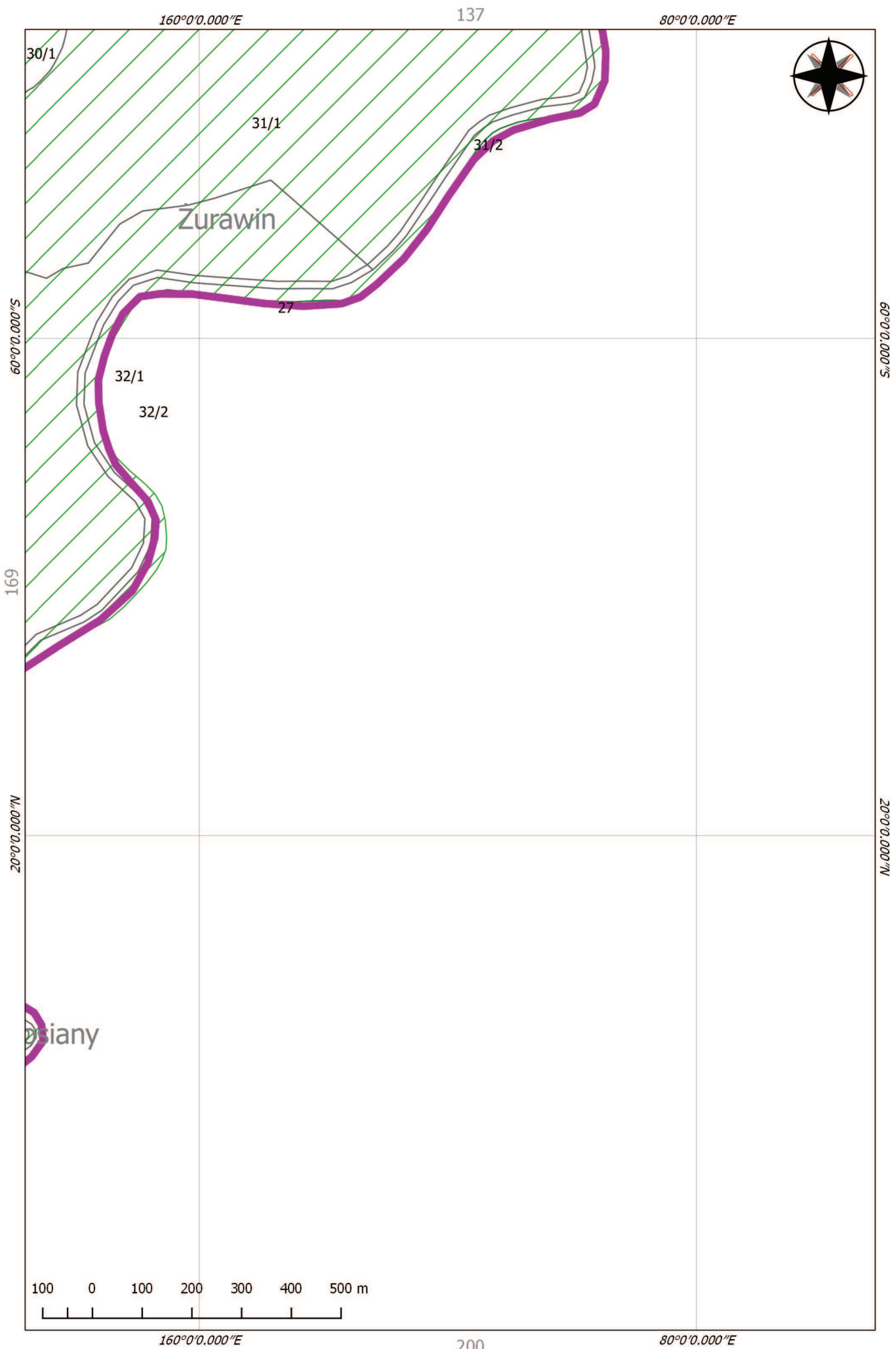
80°0'0.000"W 133




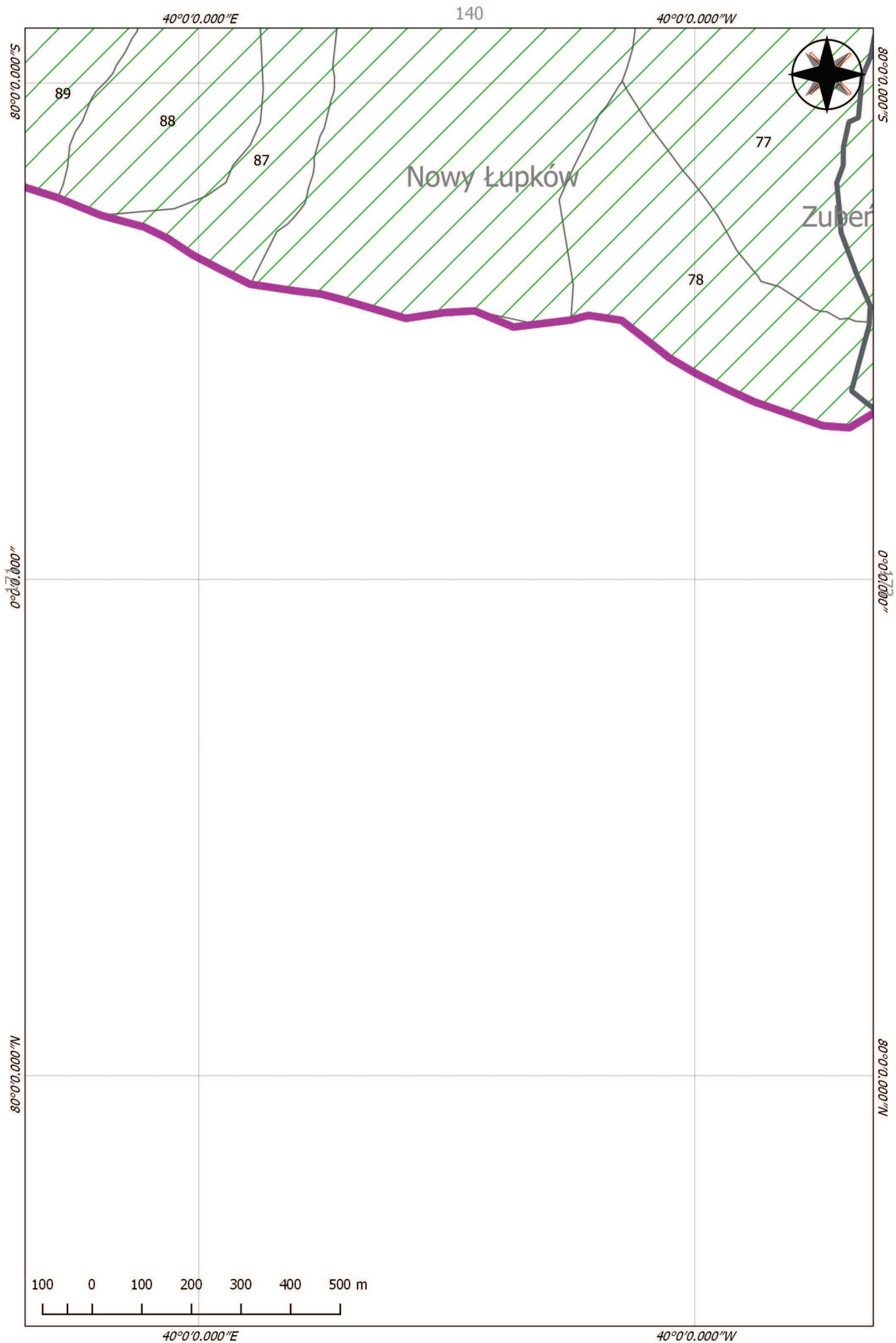






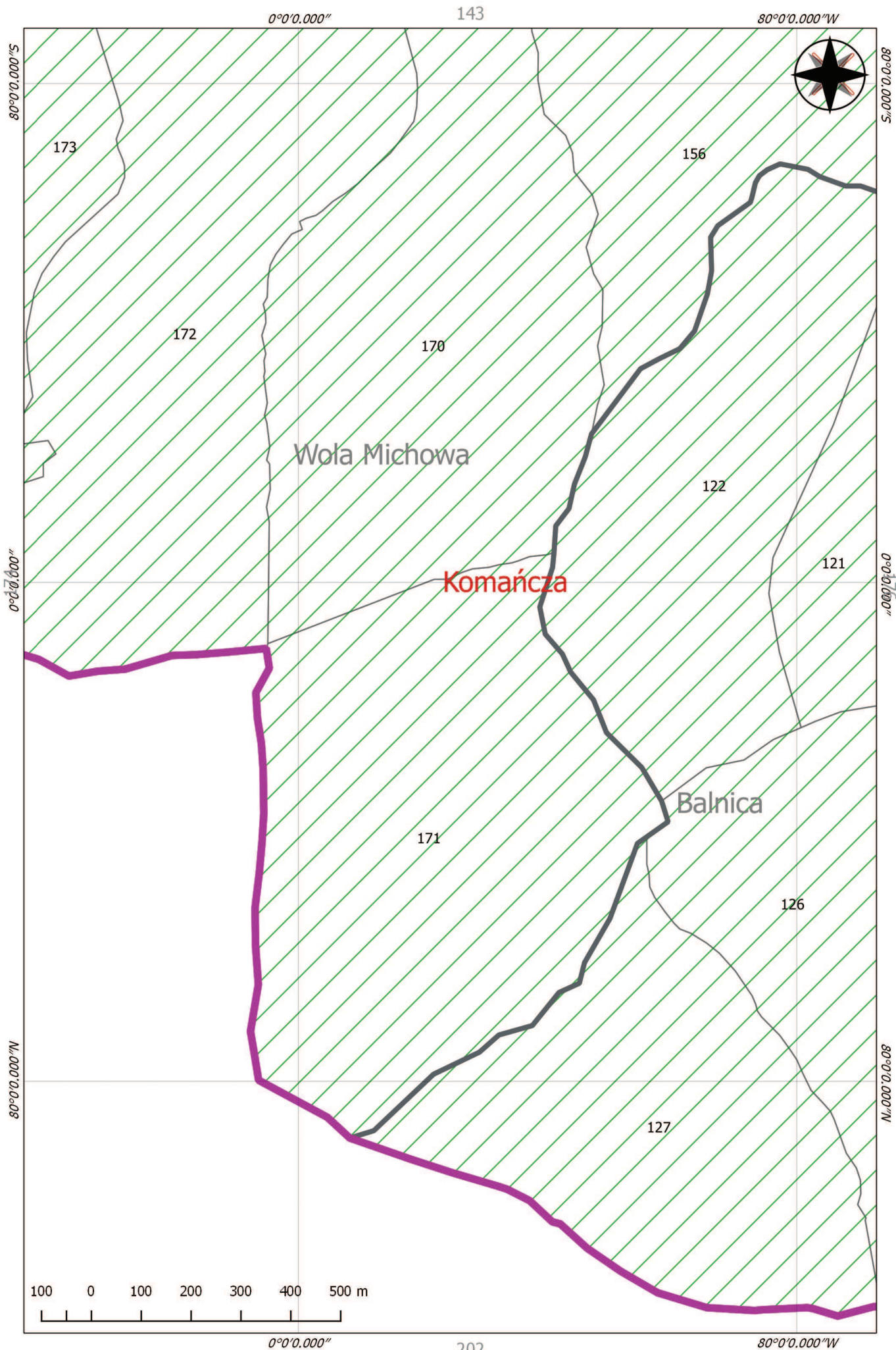


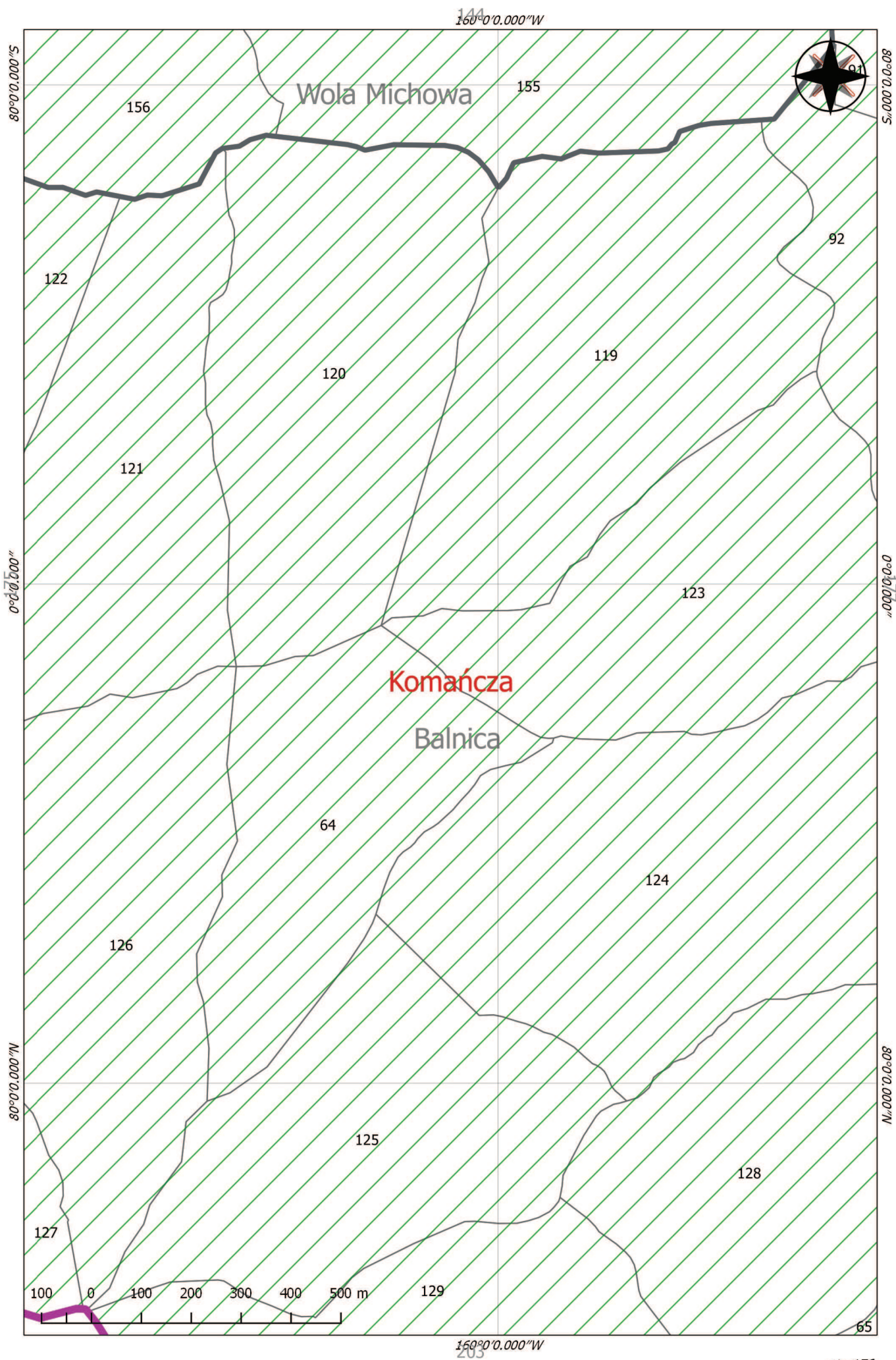


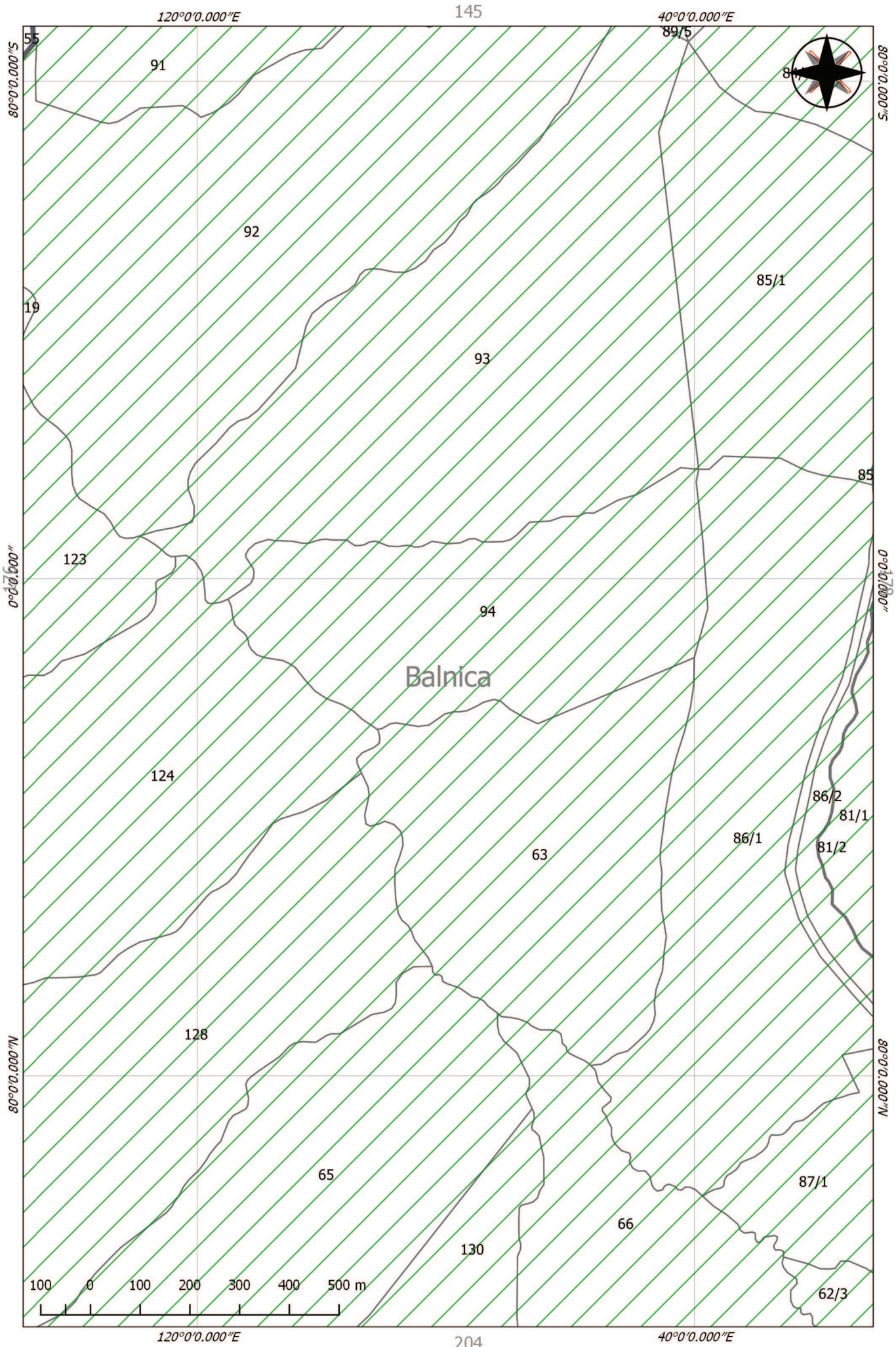


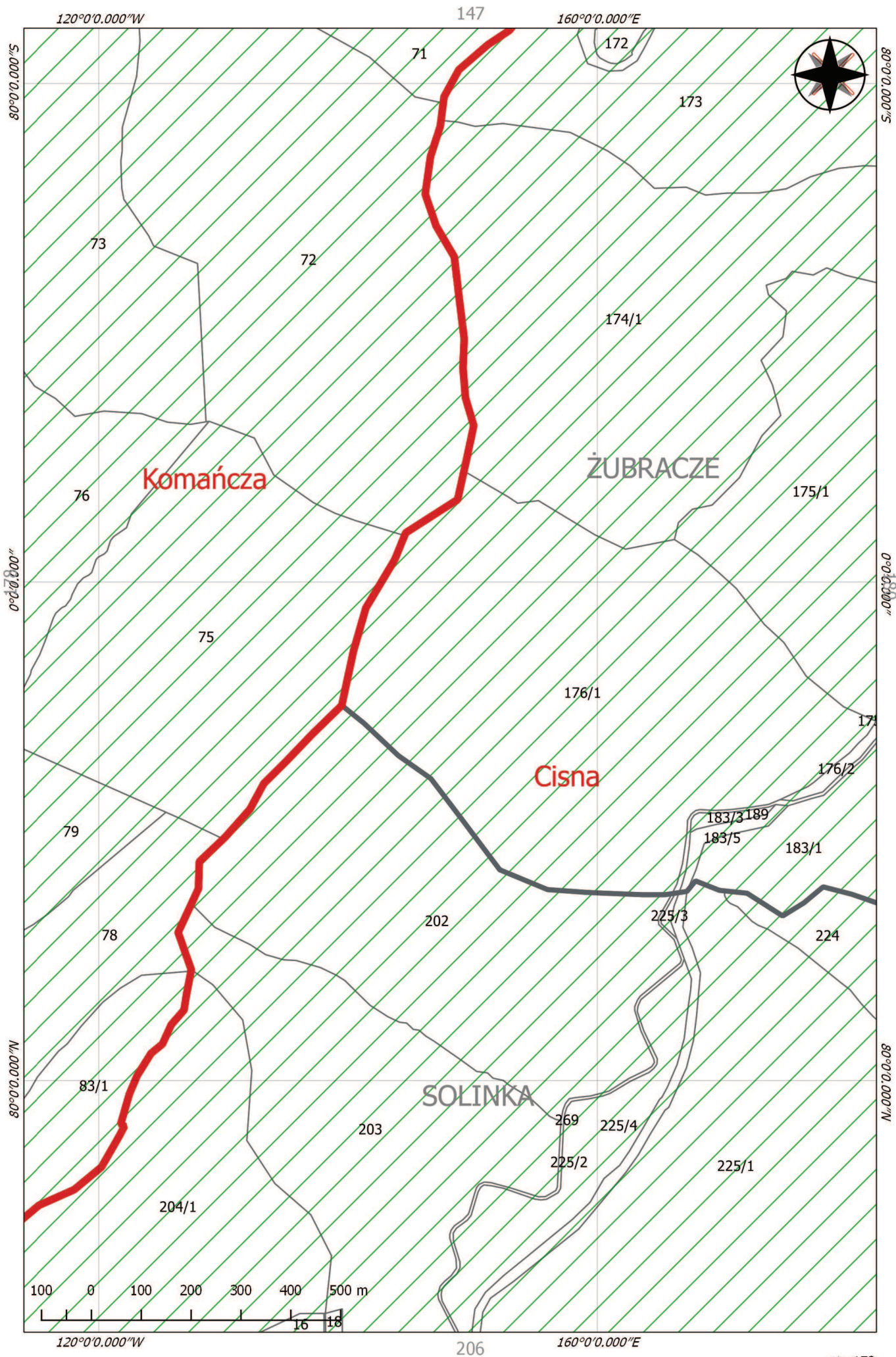


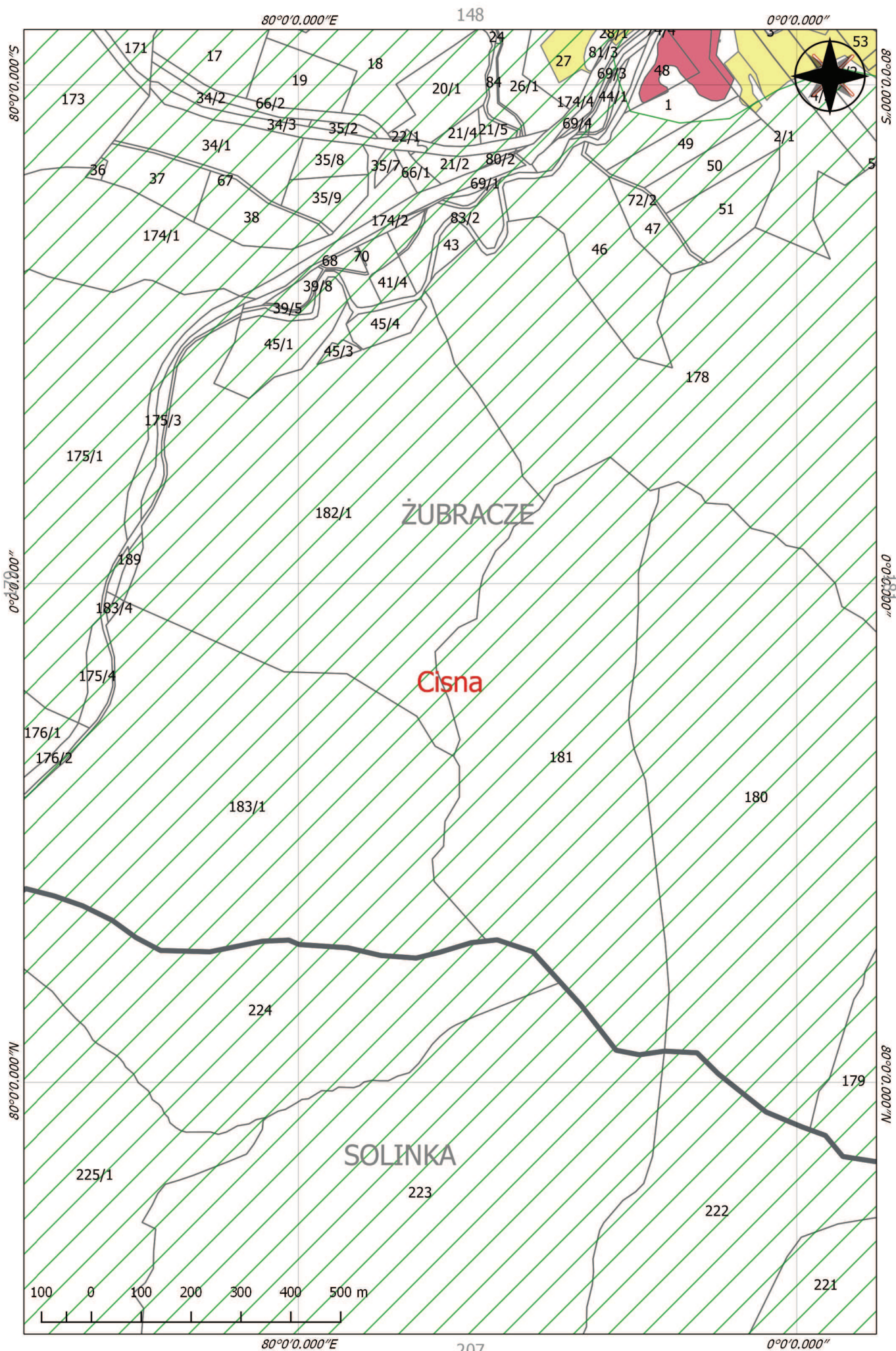


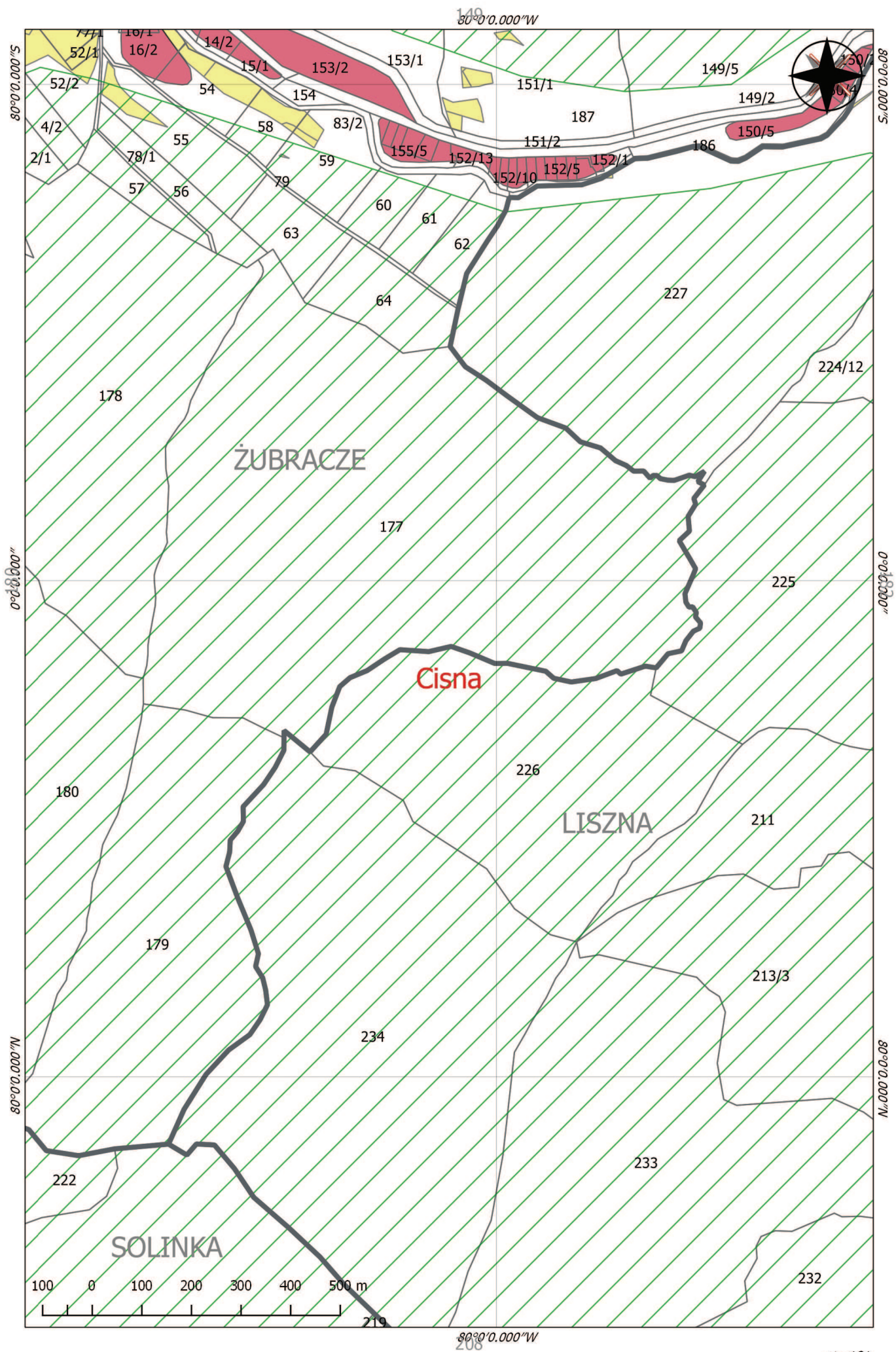


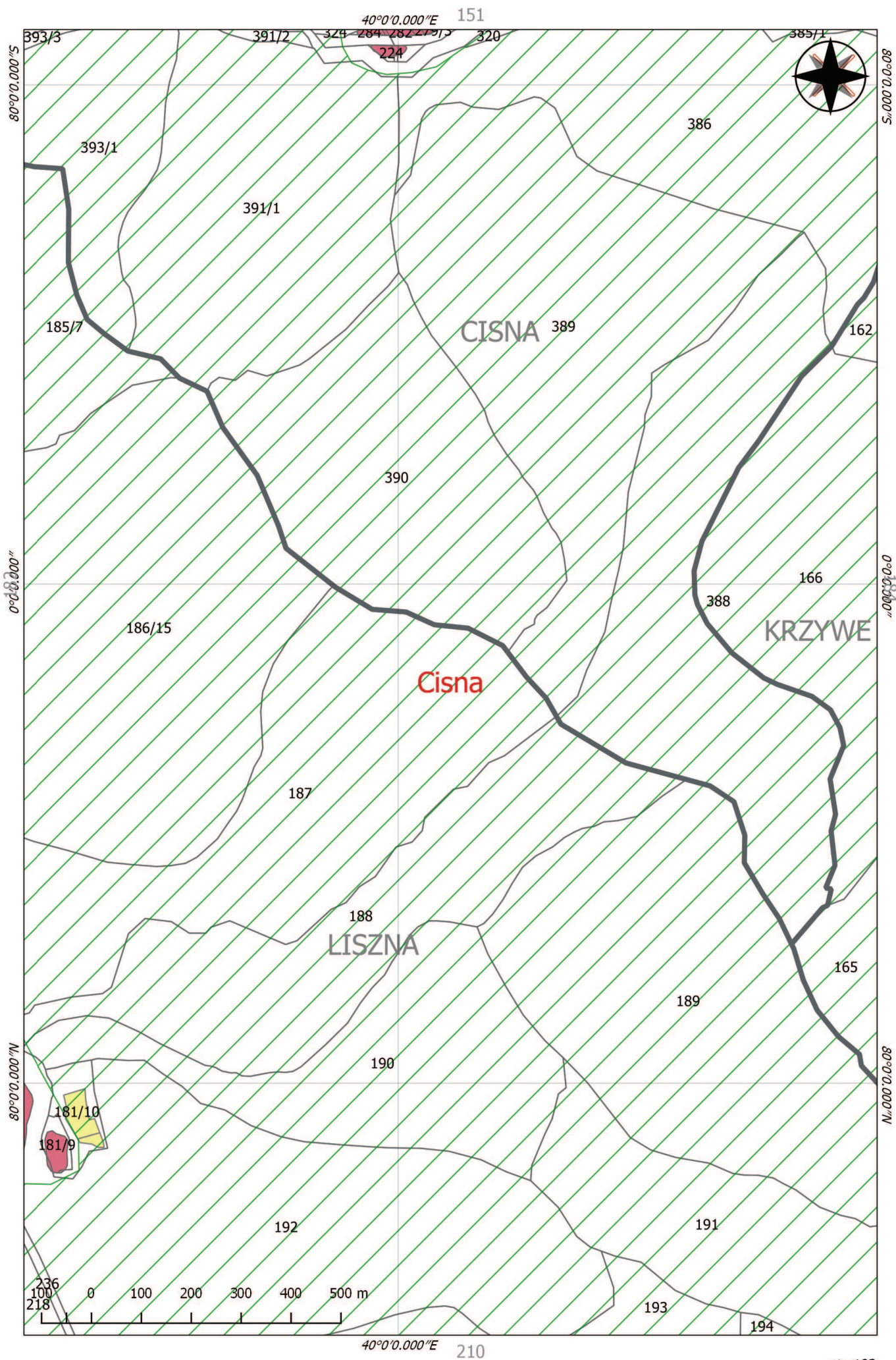


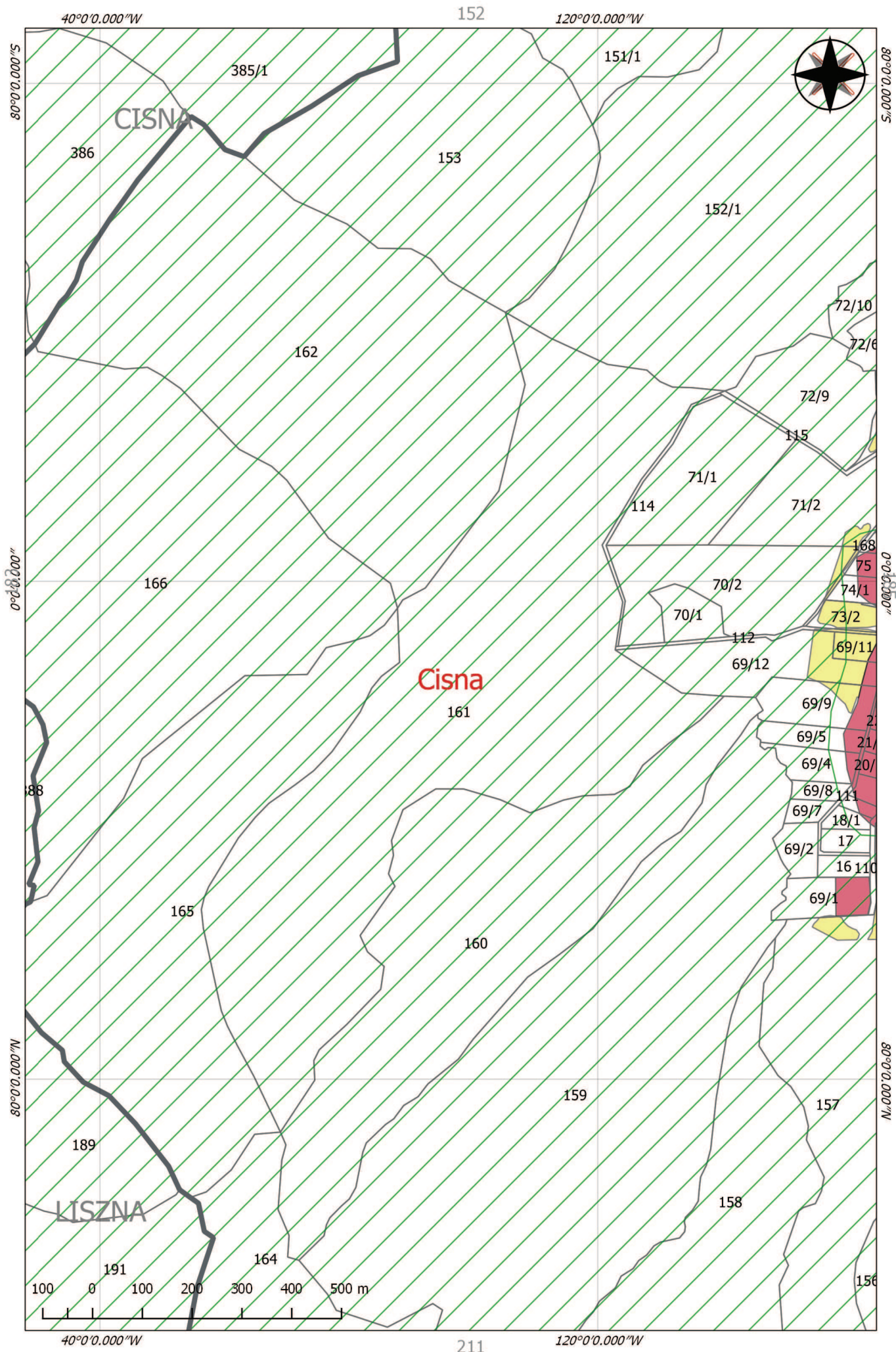


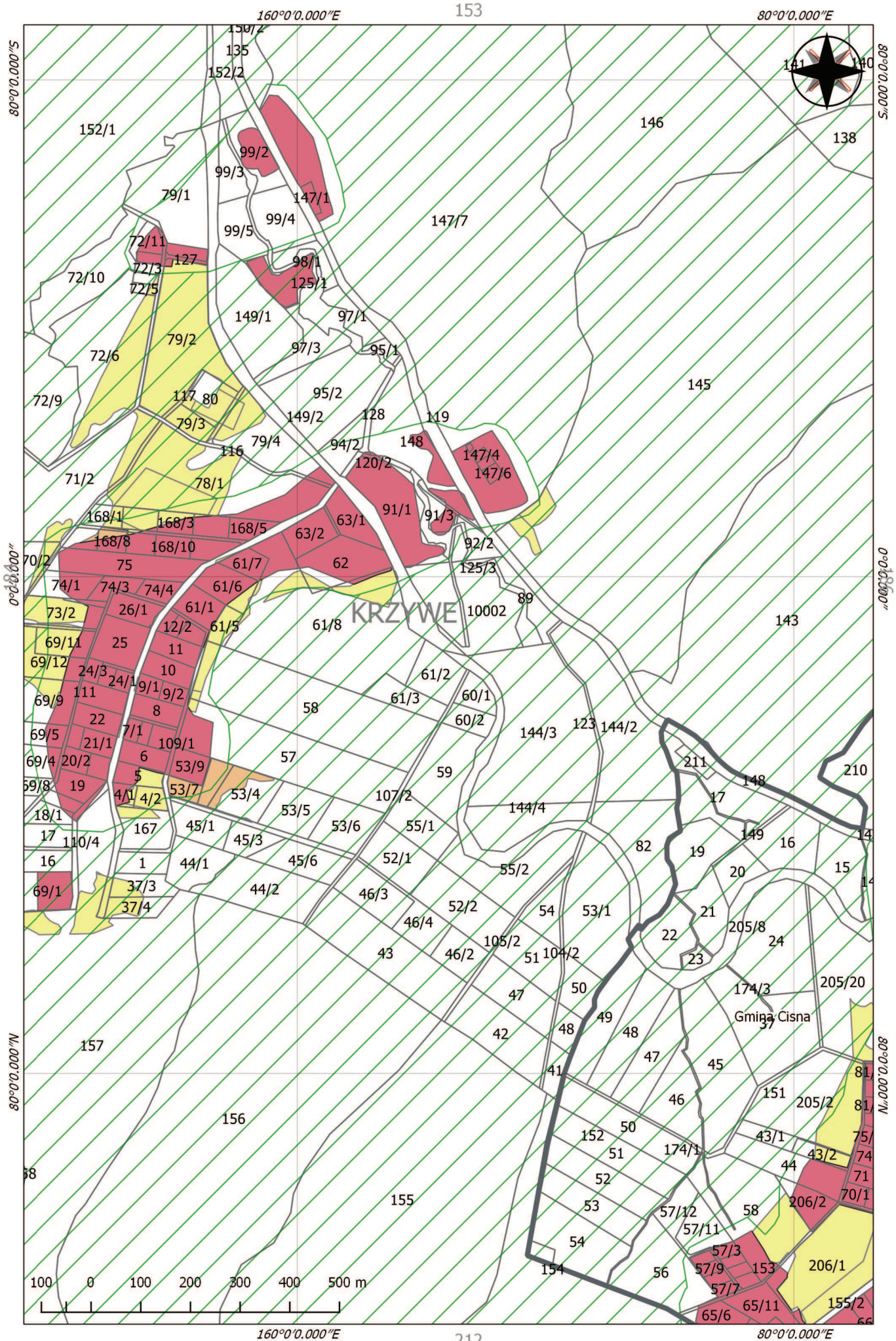


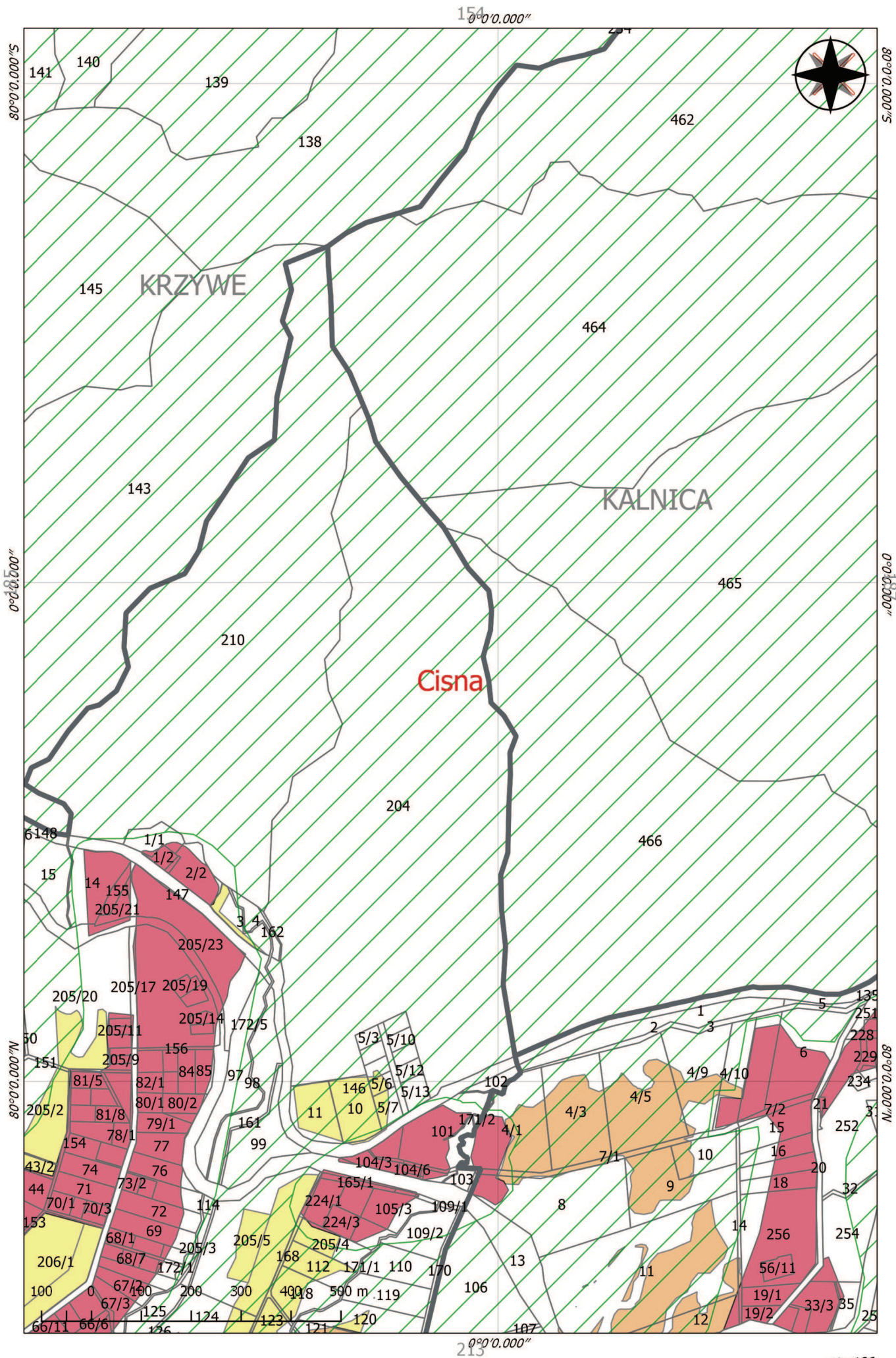


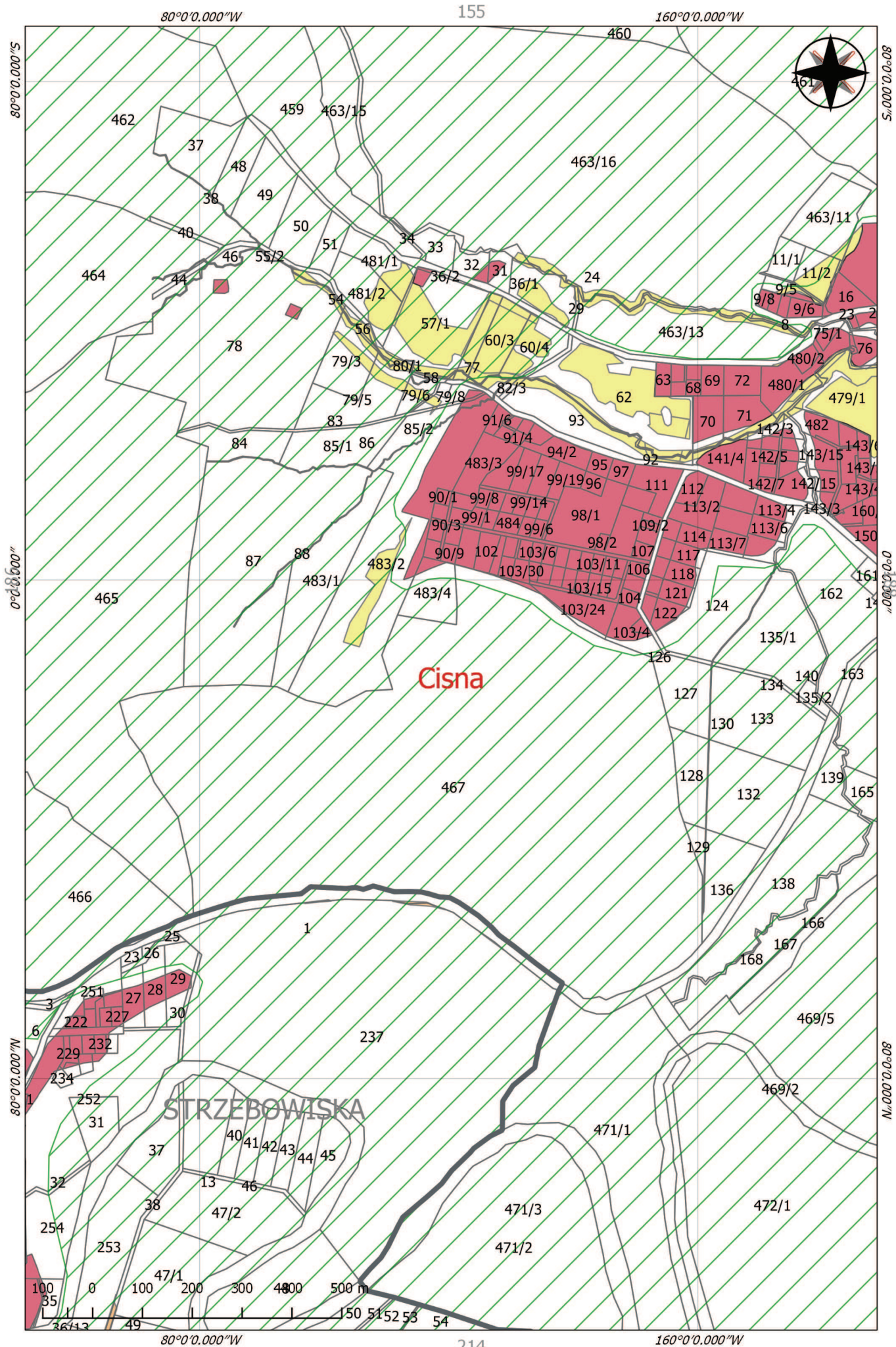


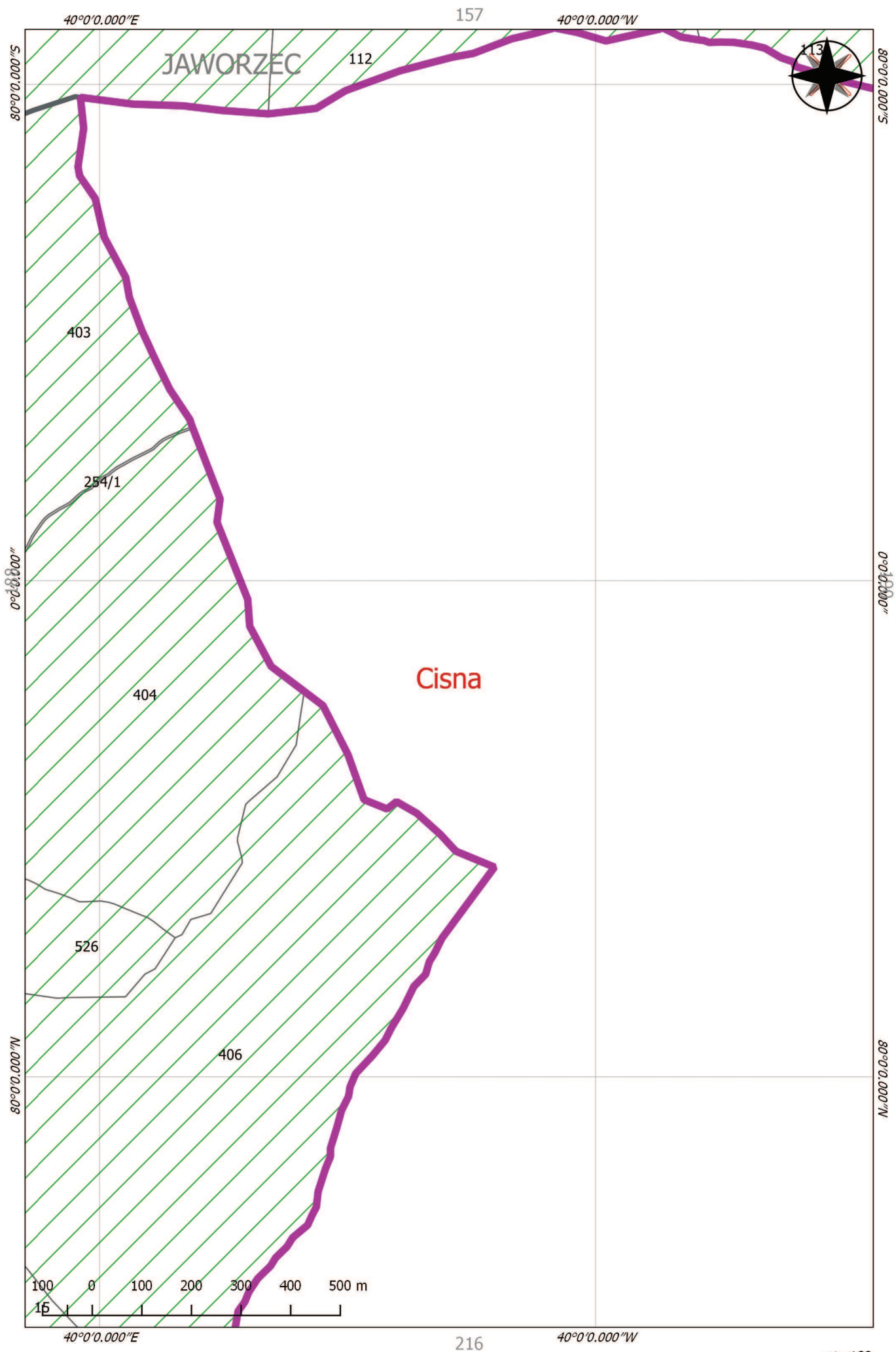


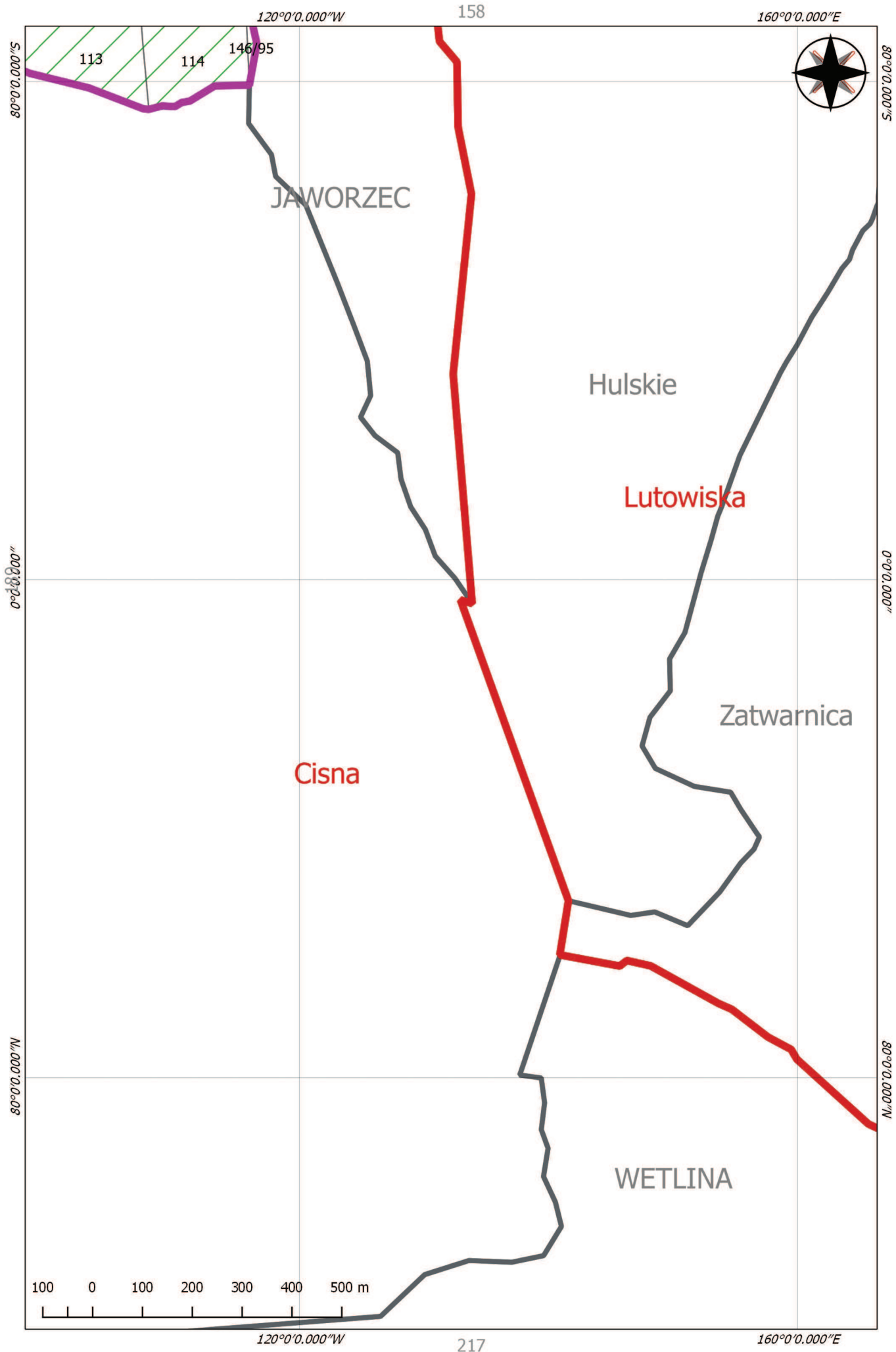





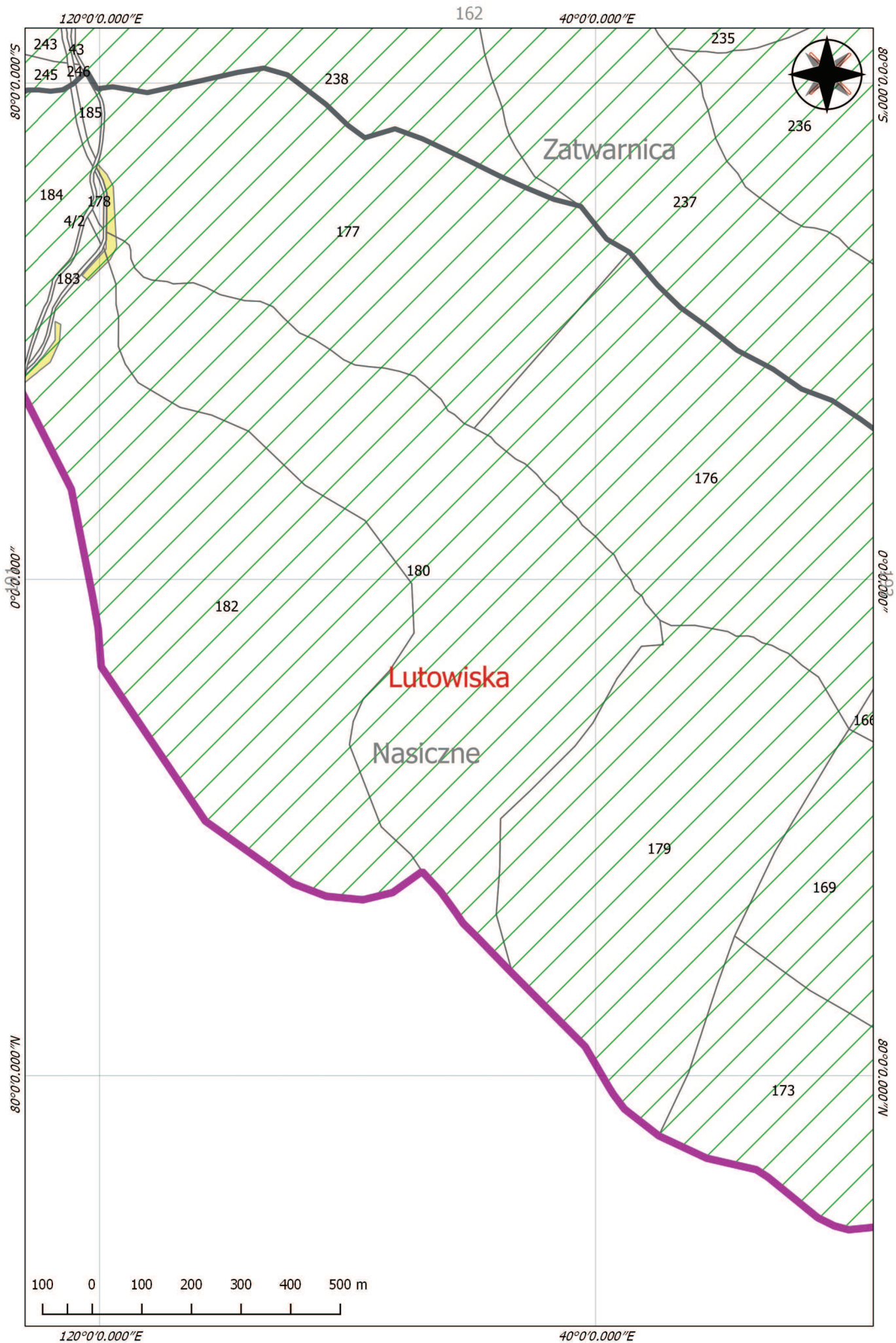


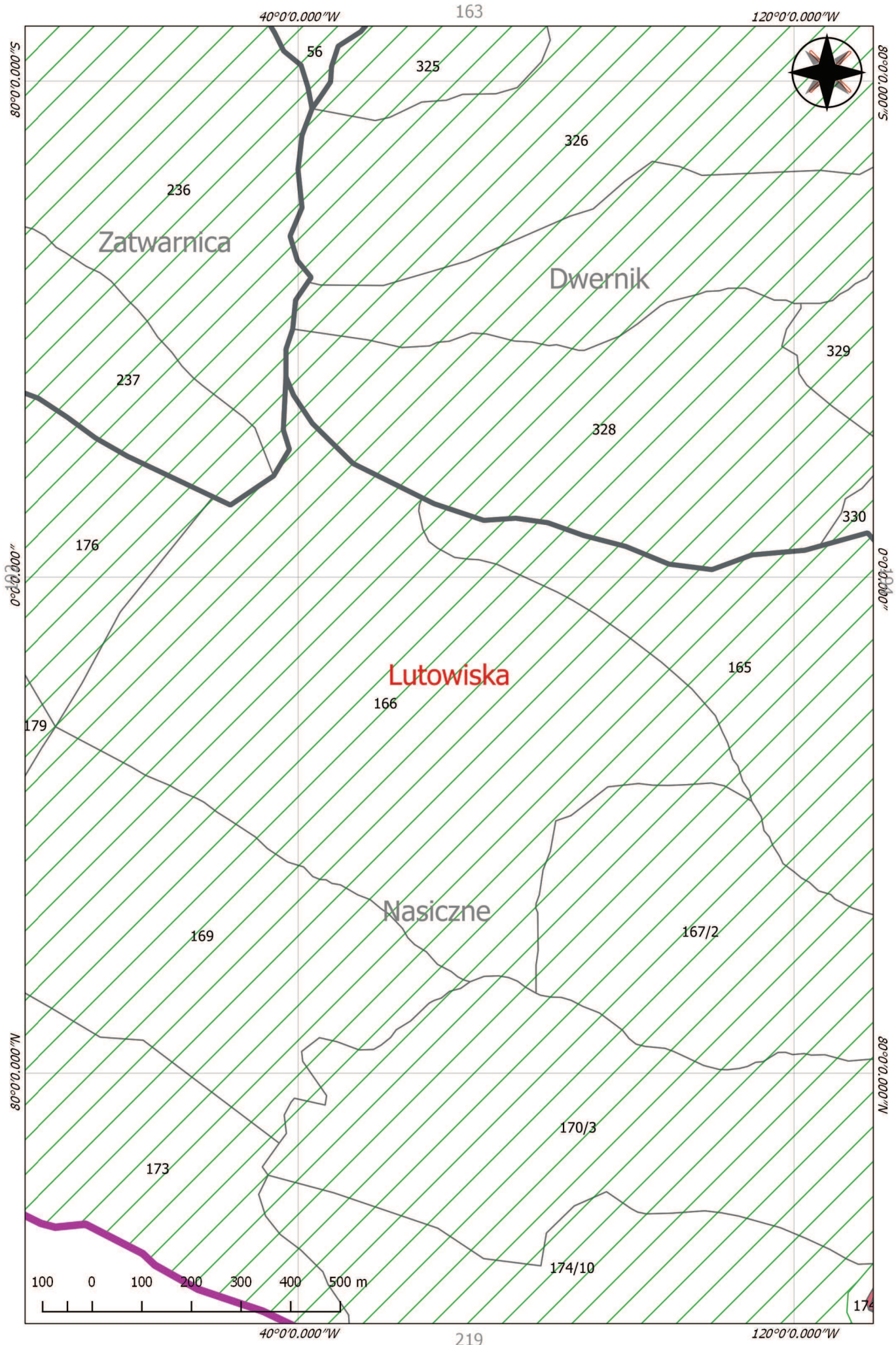


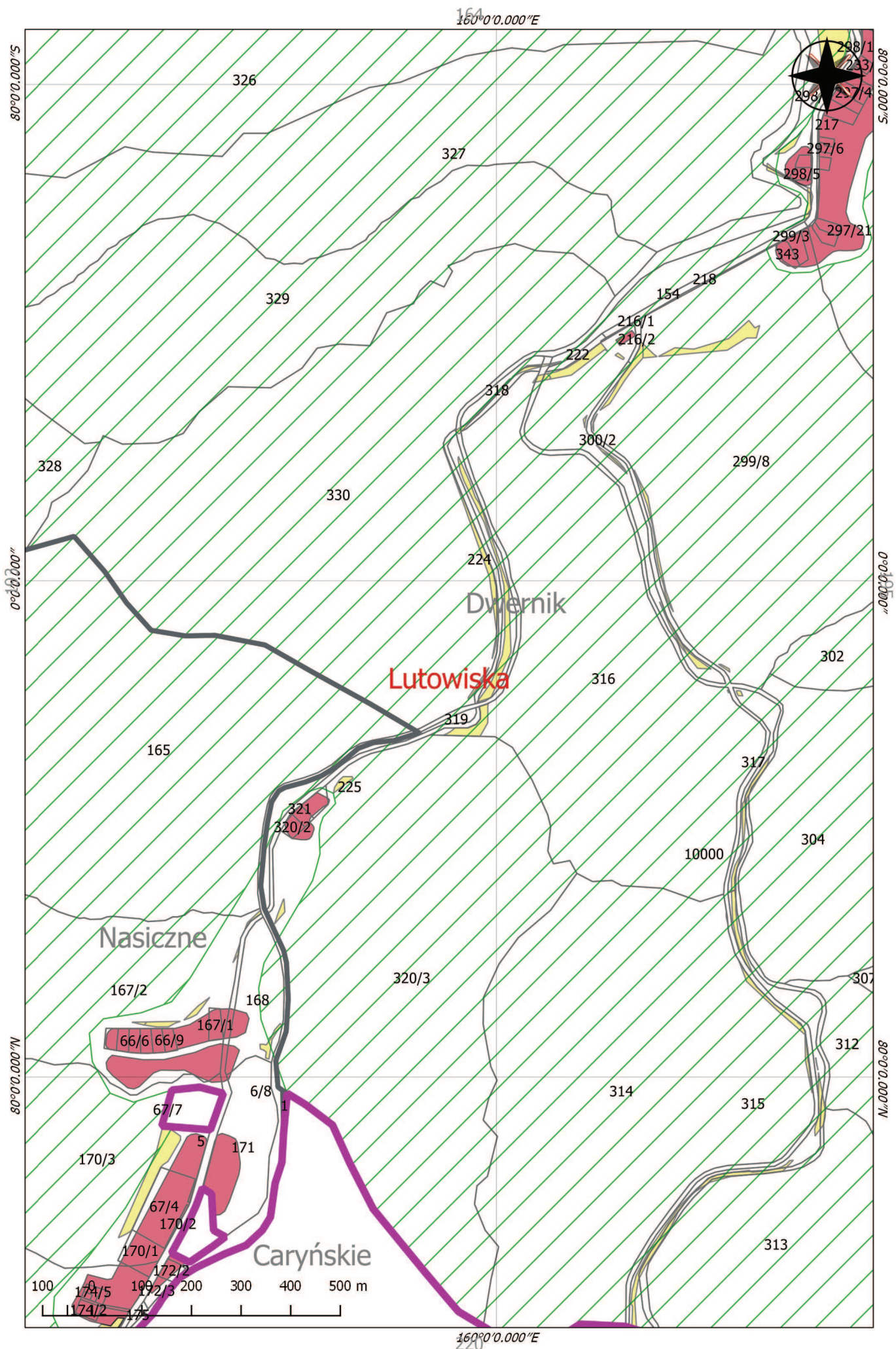


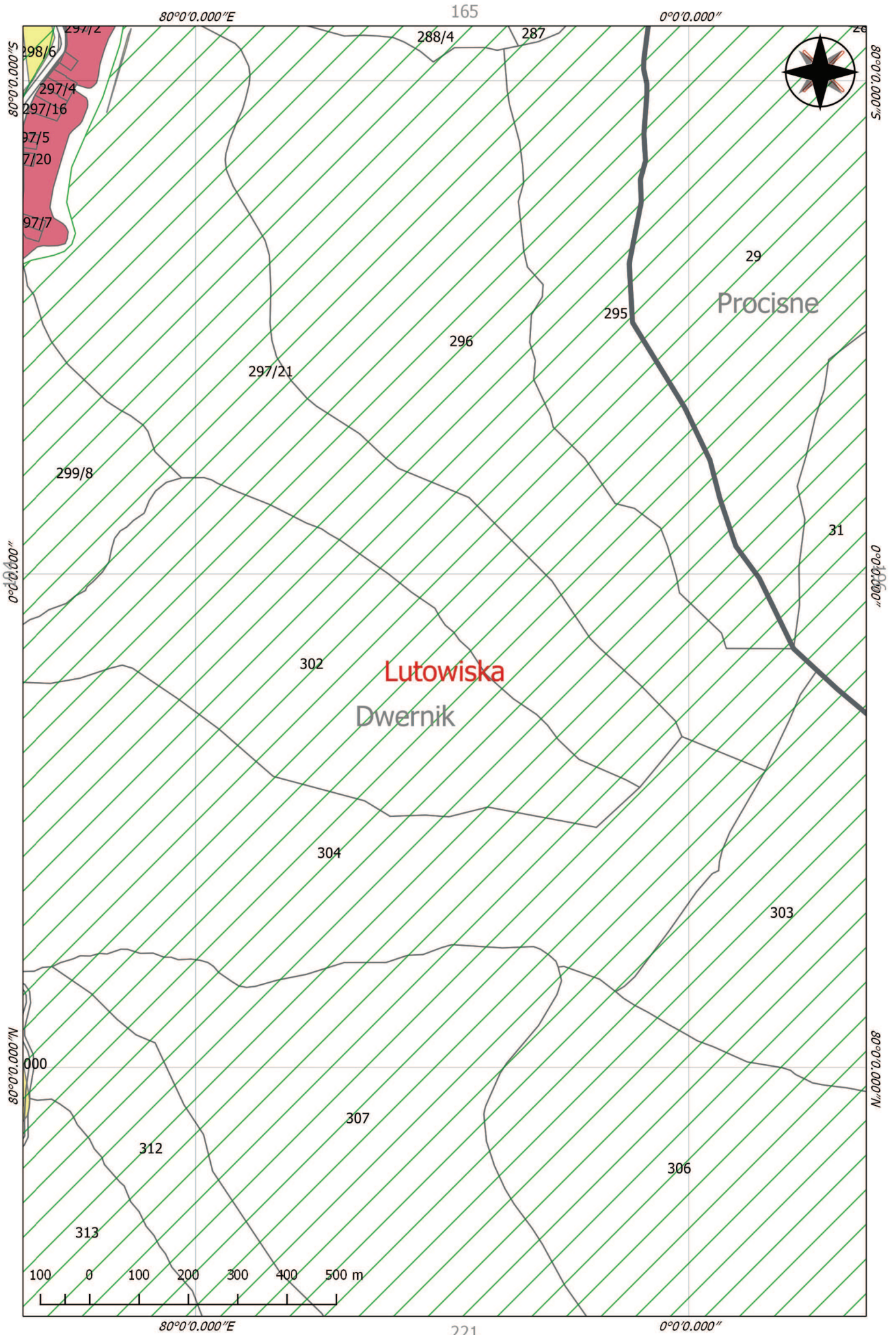


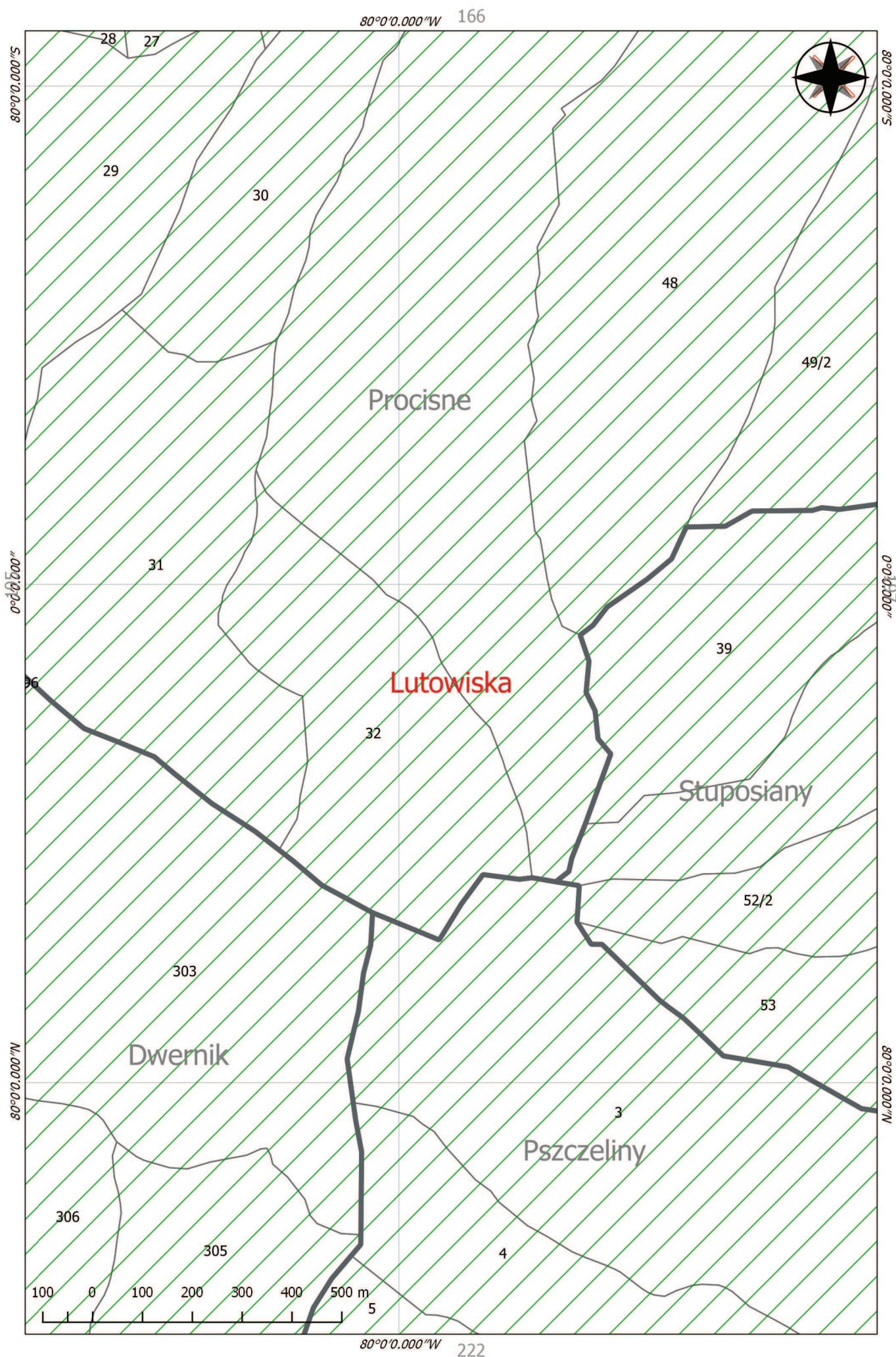


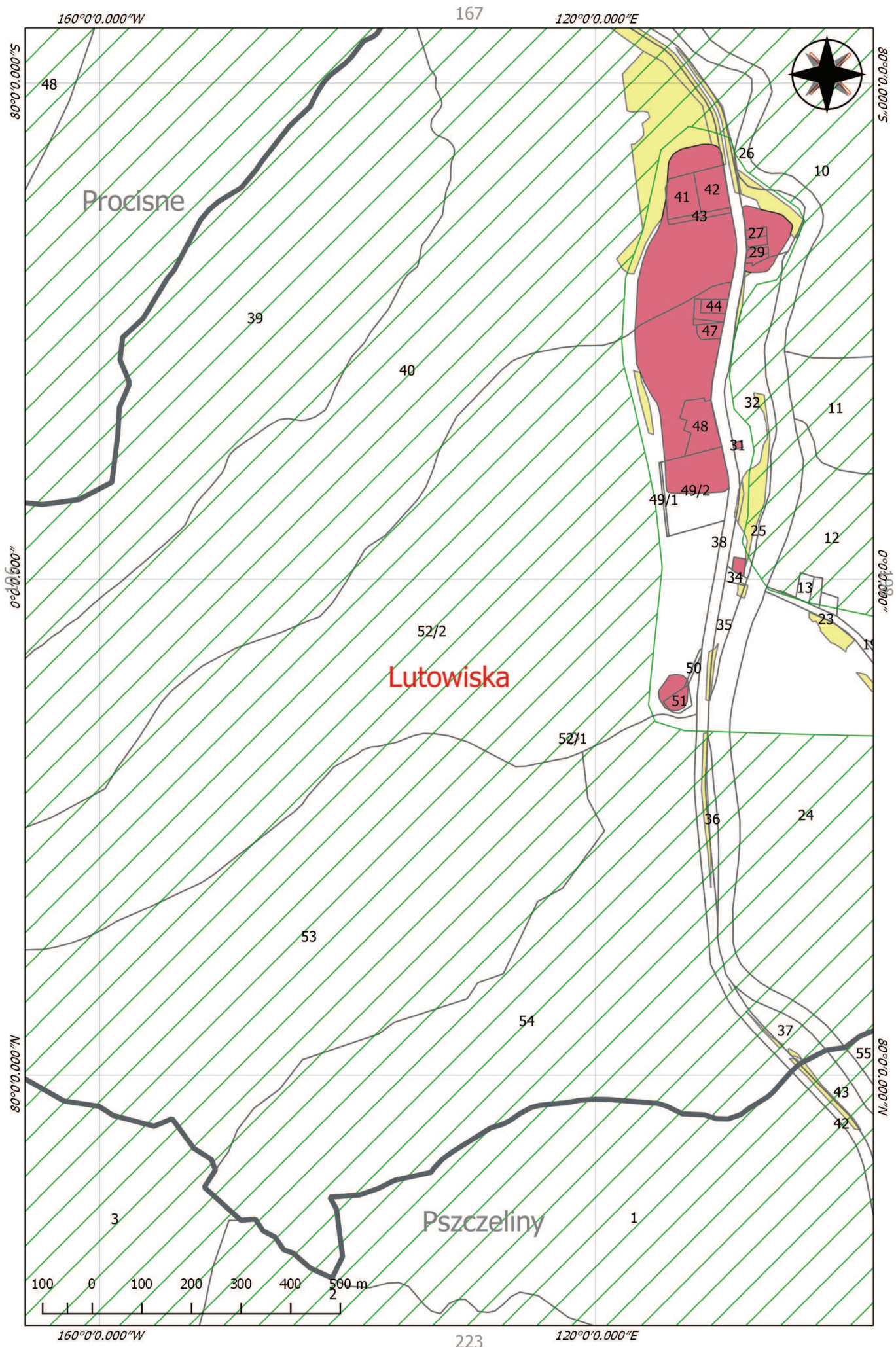


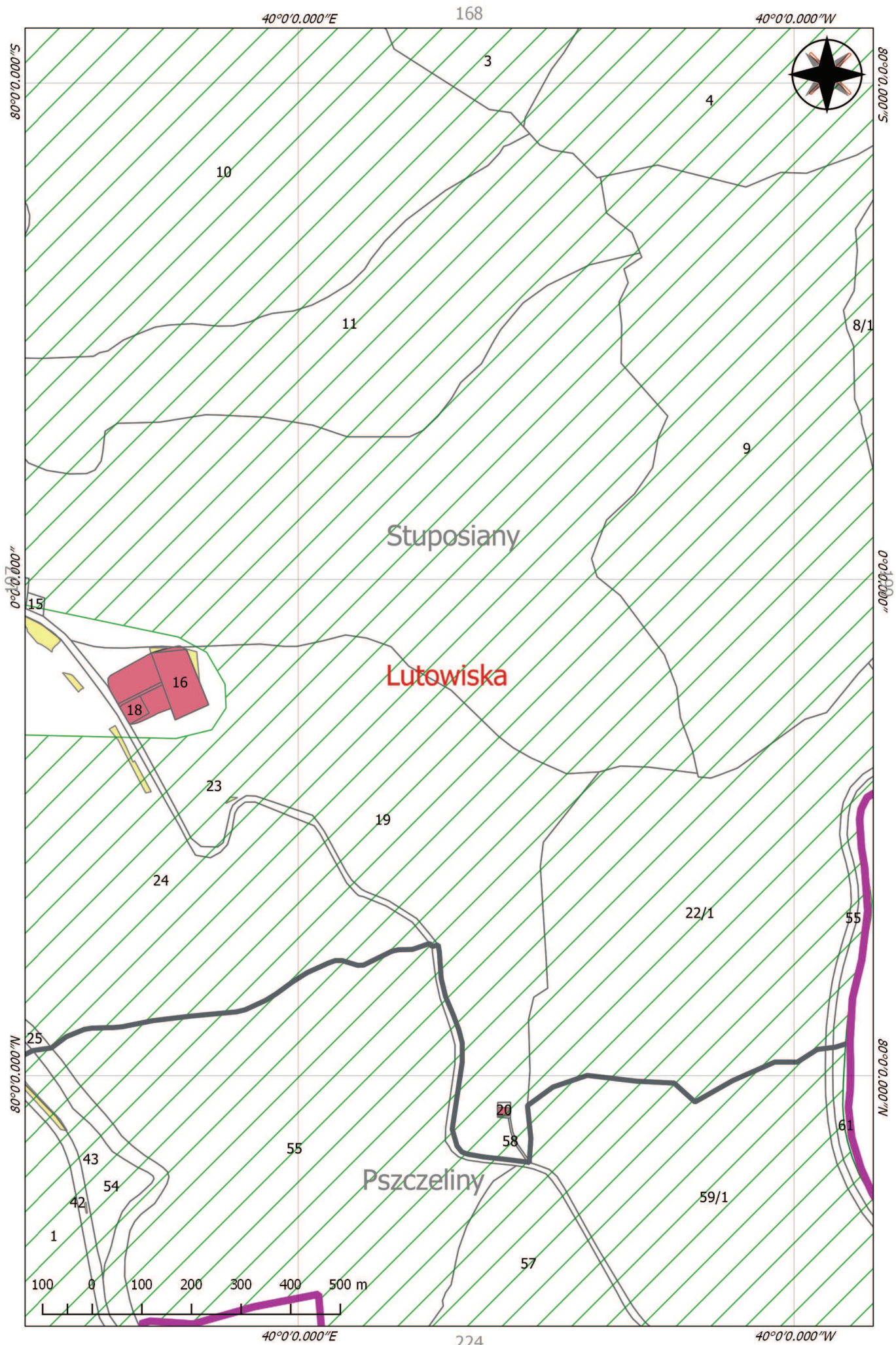


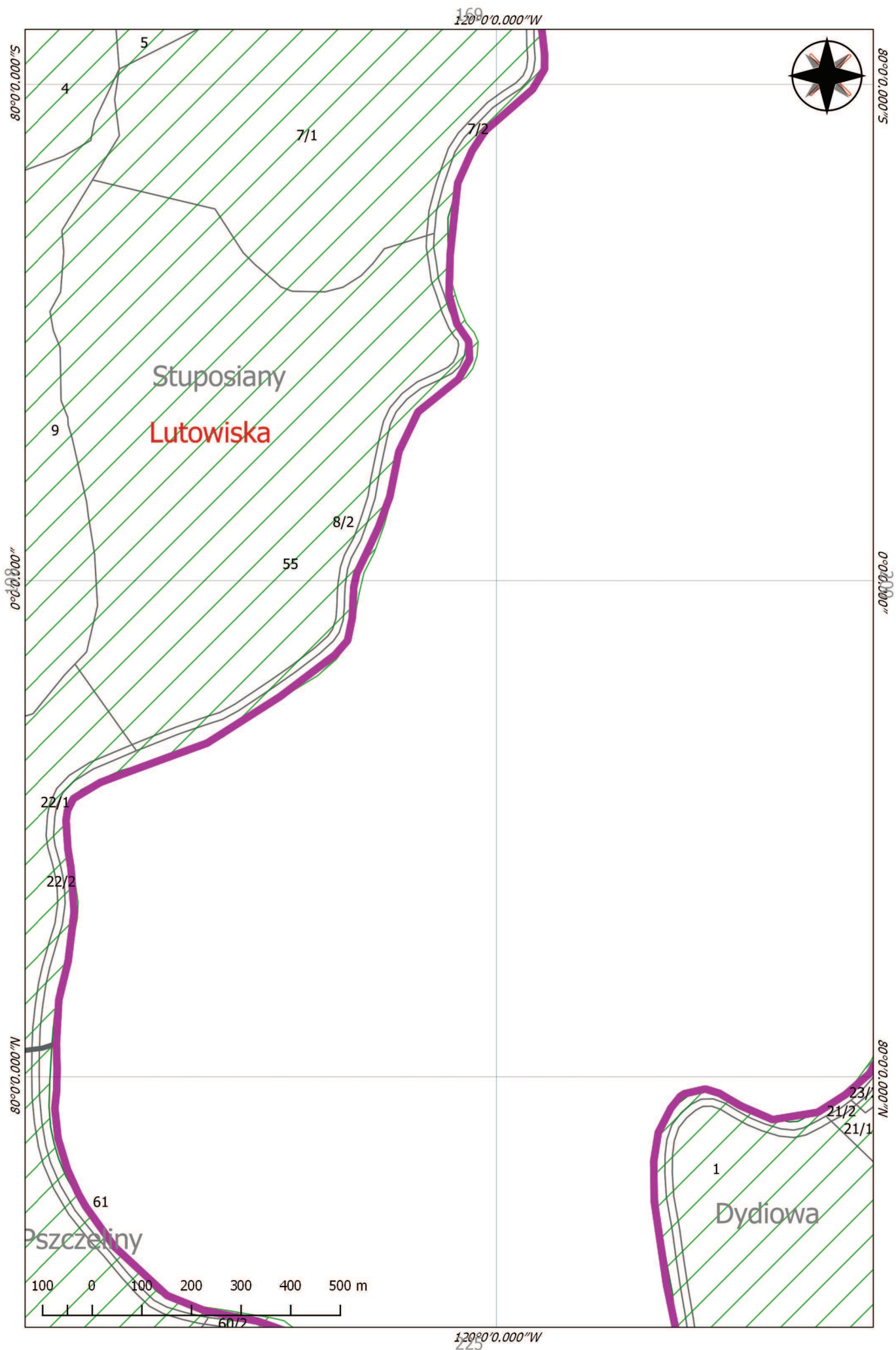


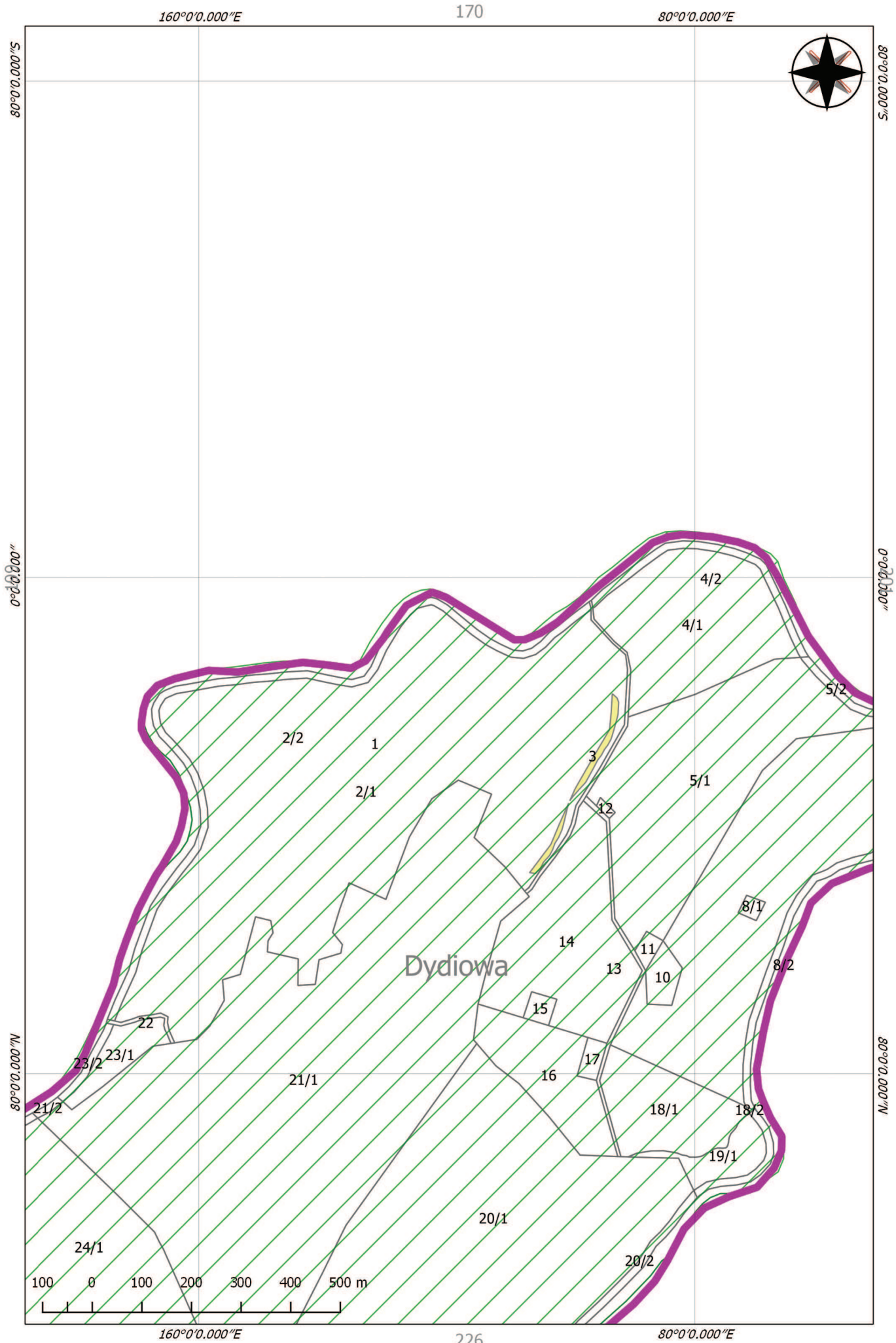








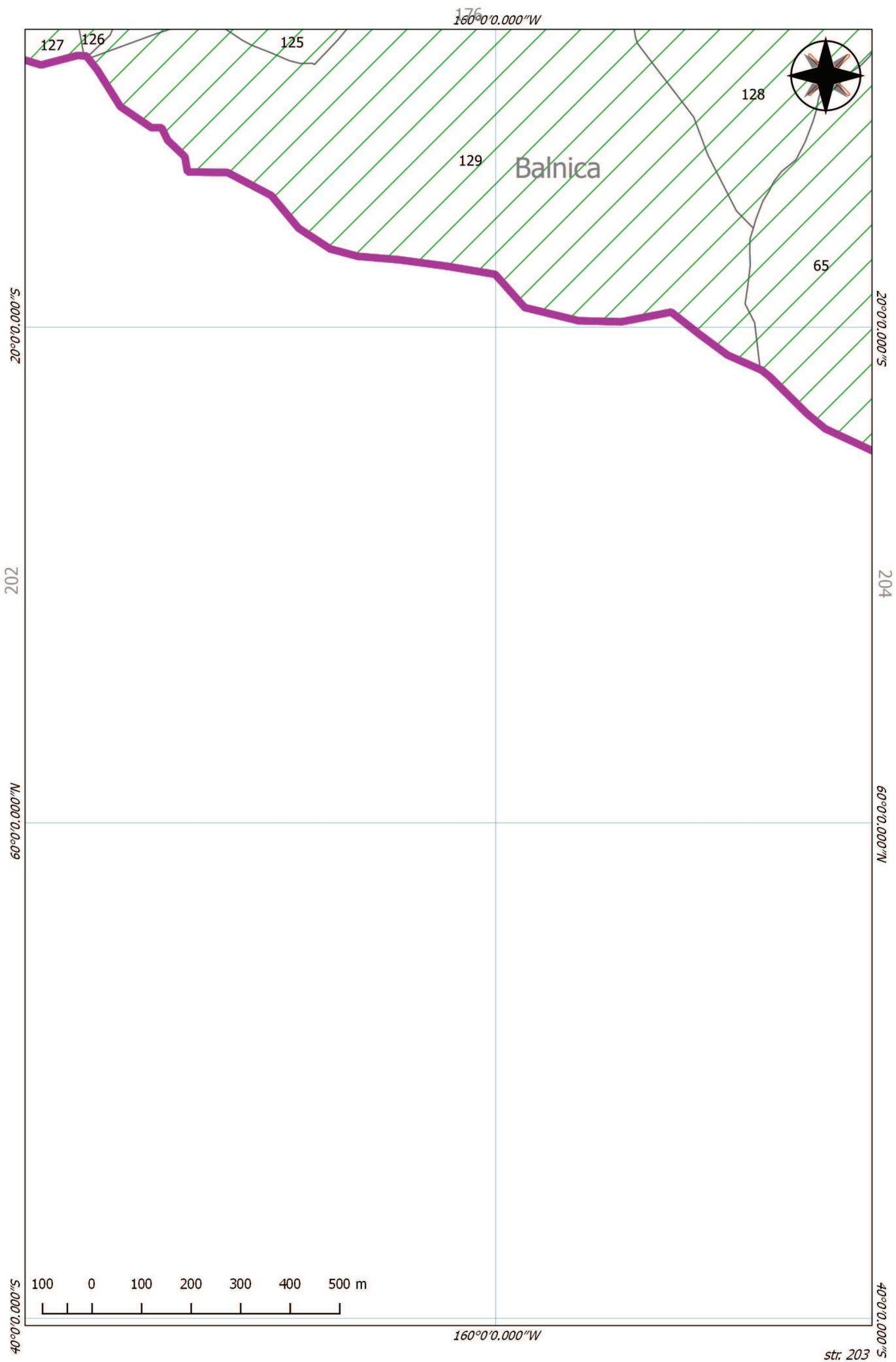


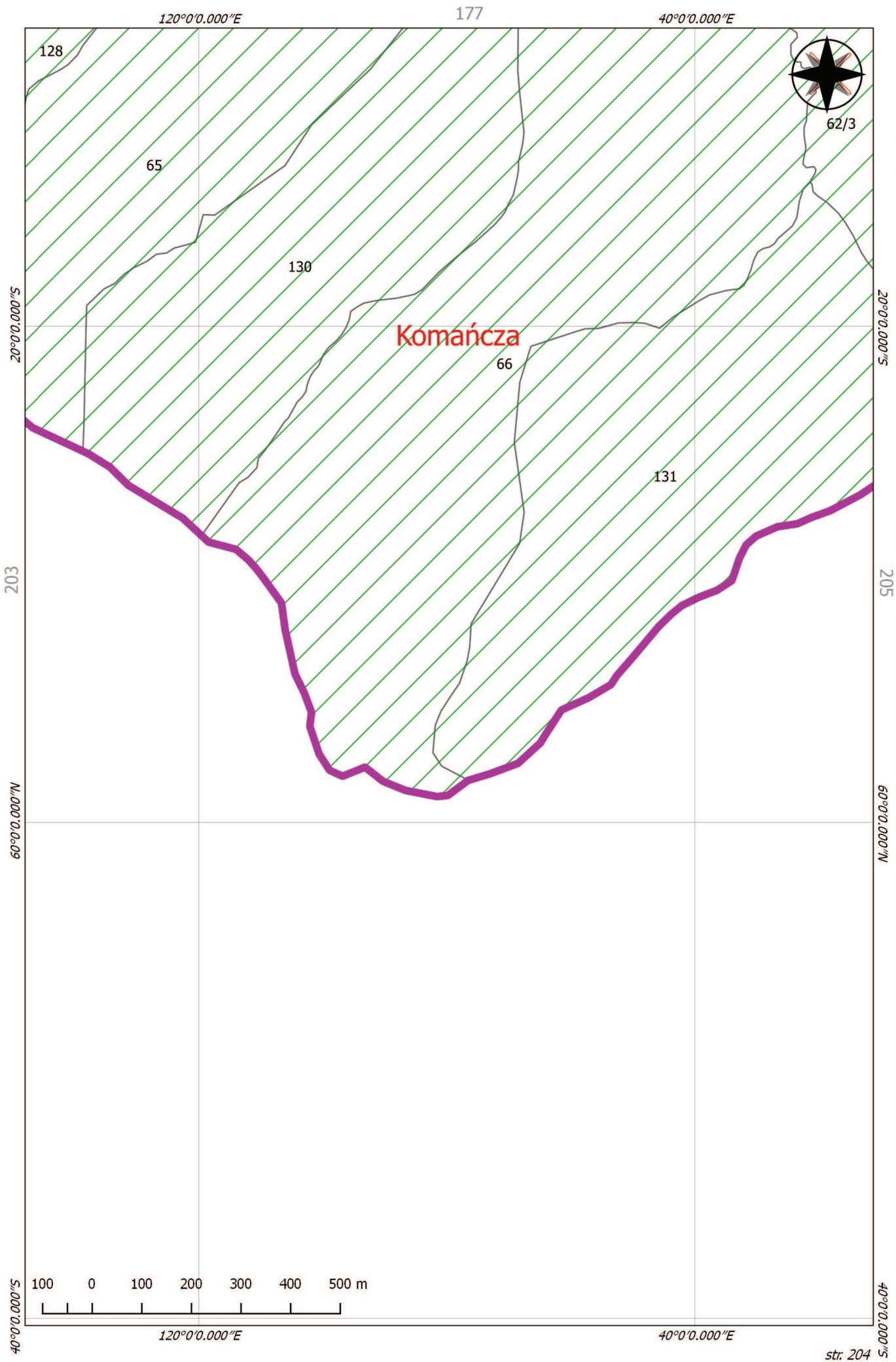


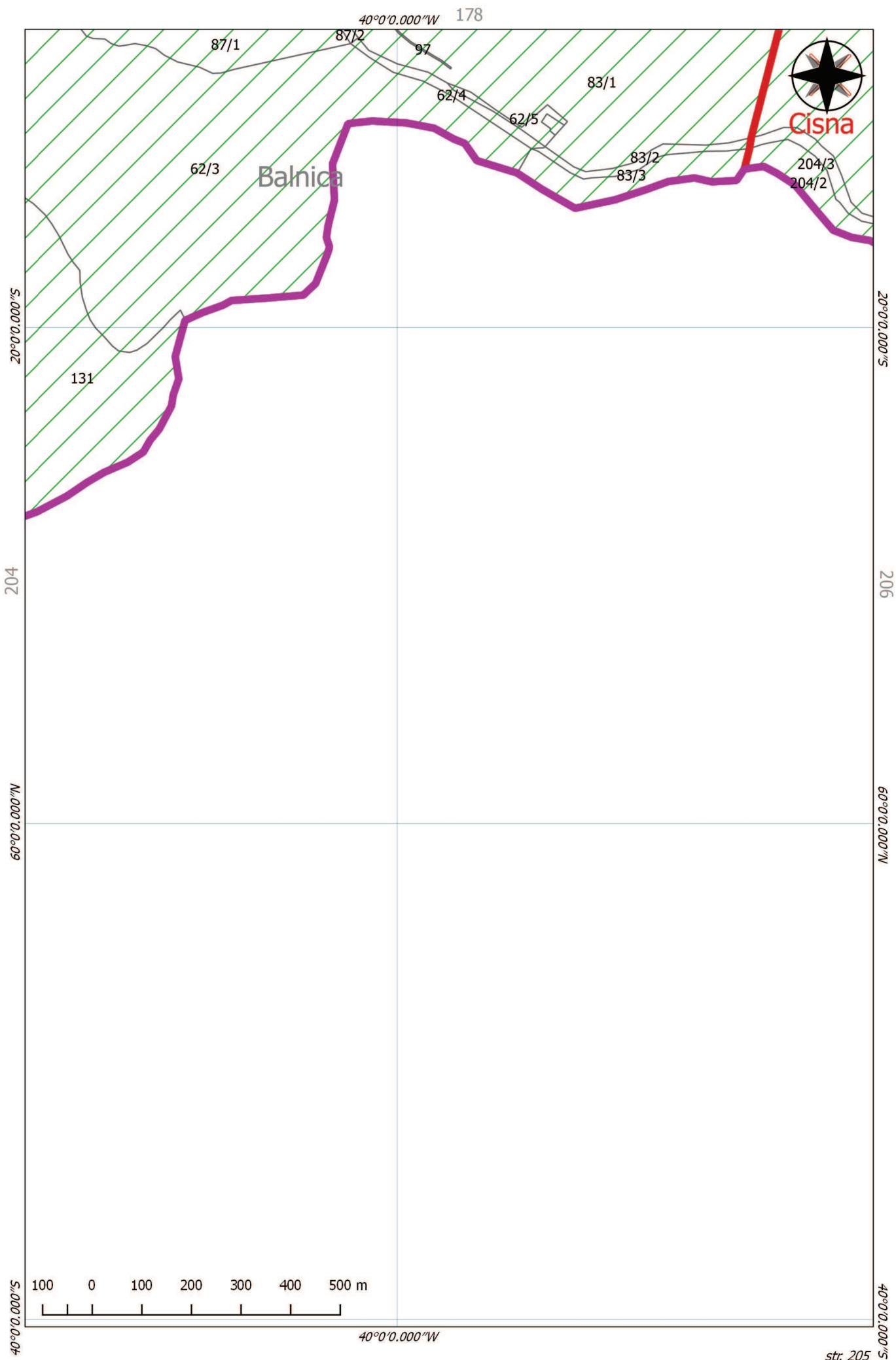


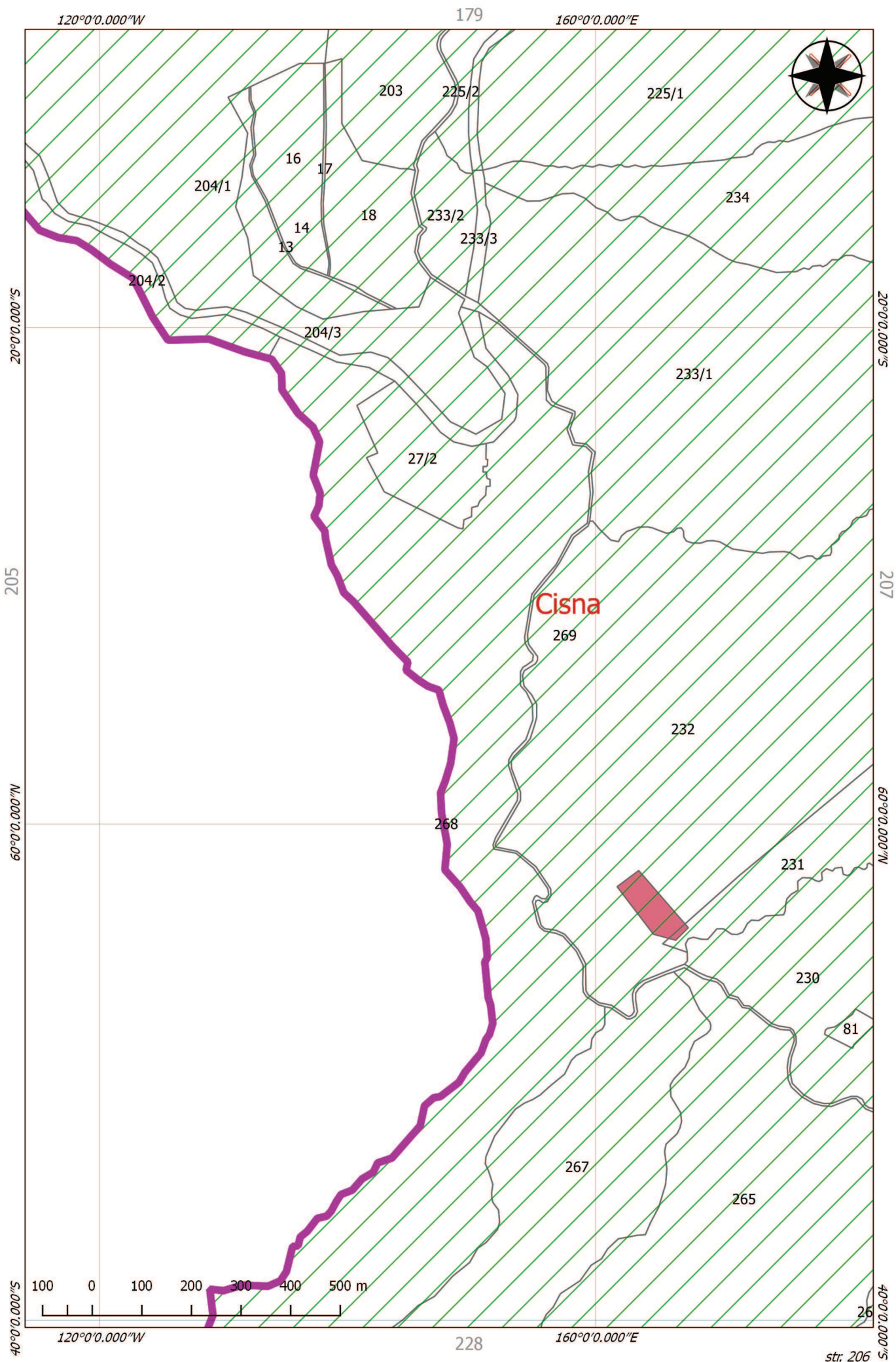


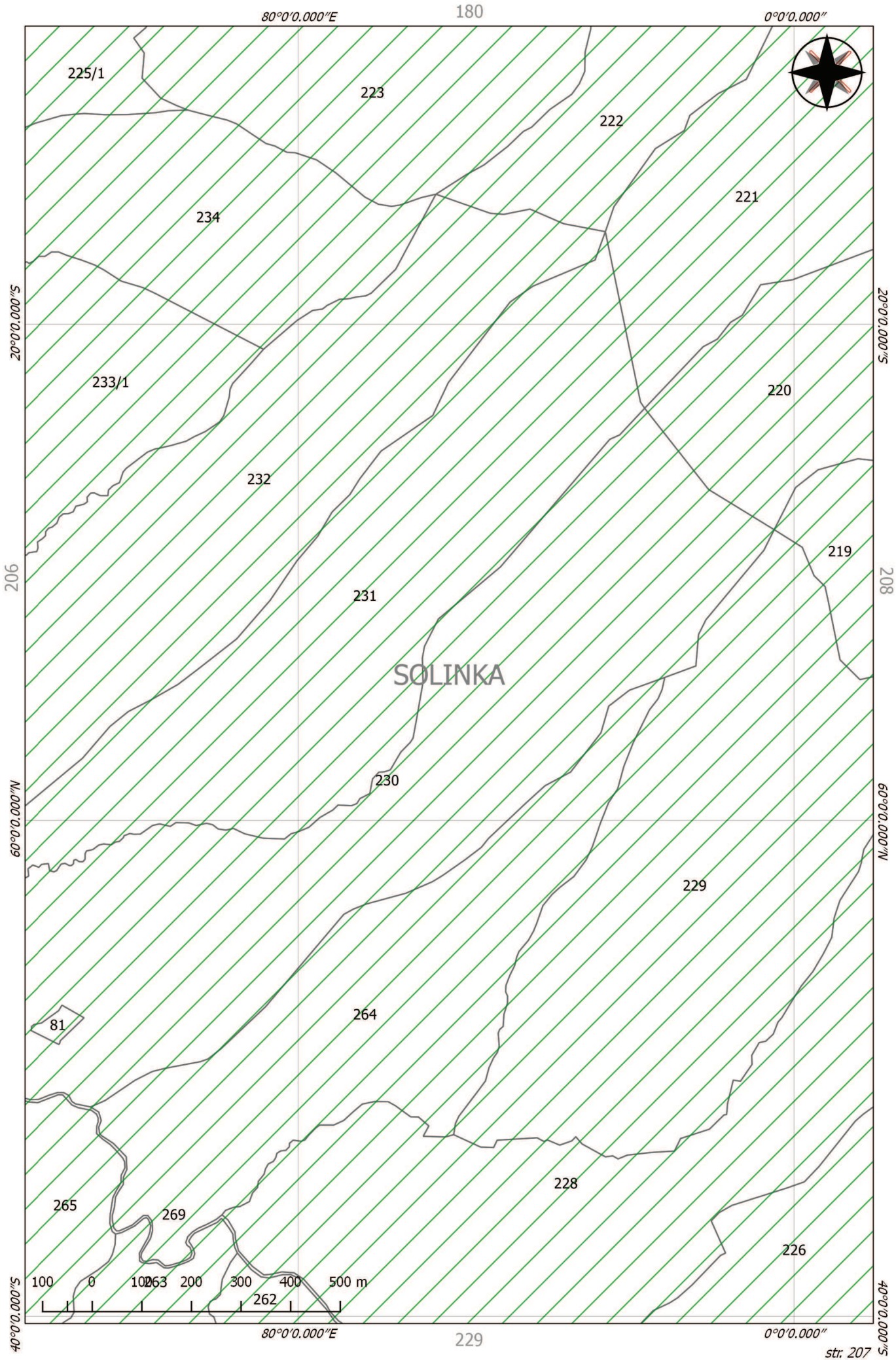


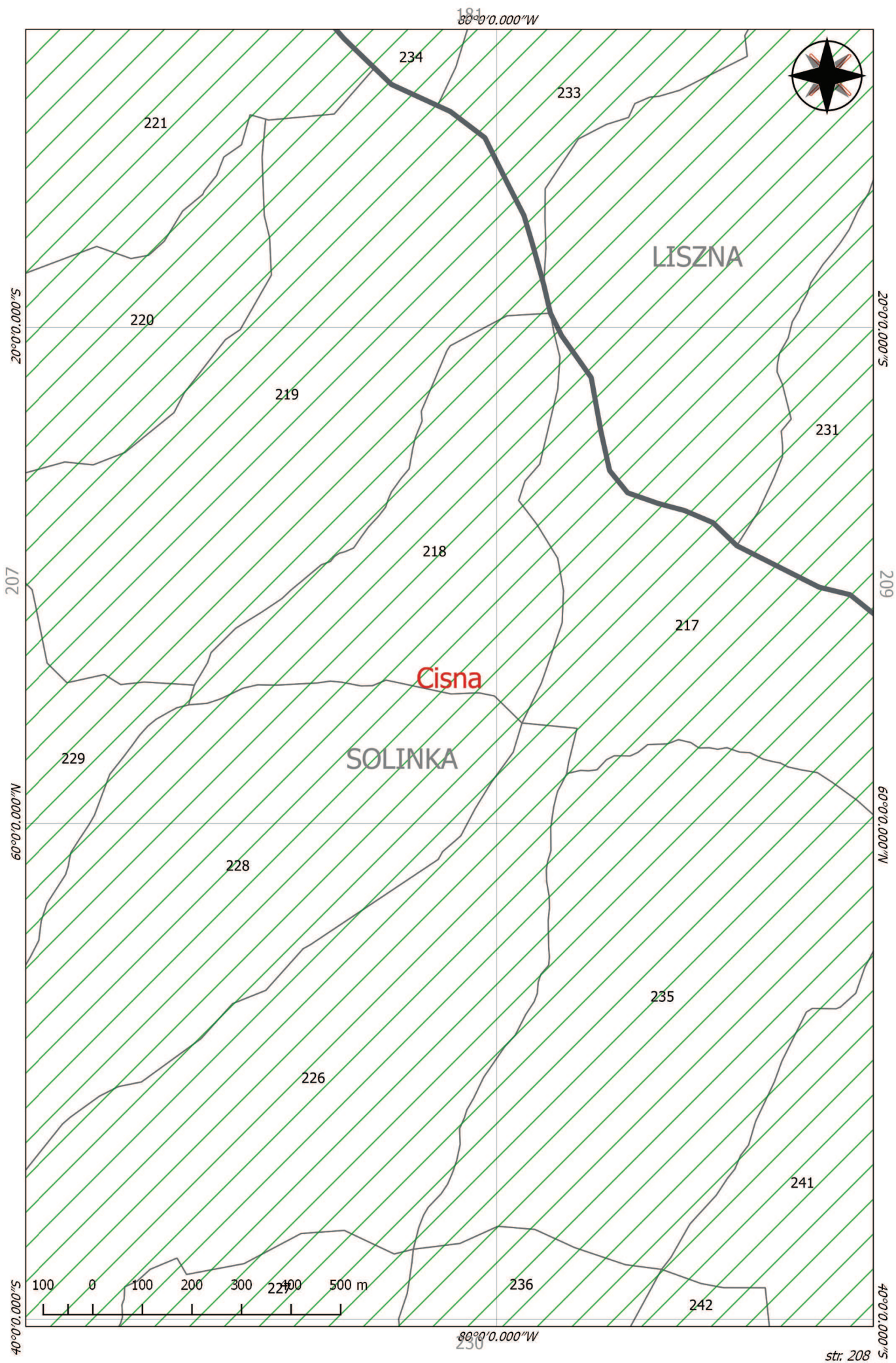


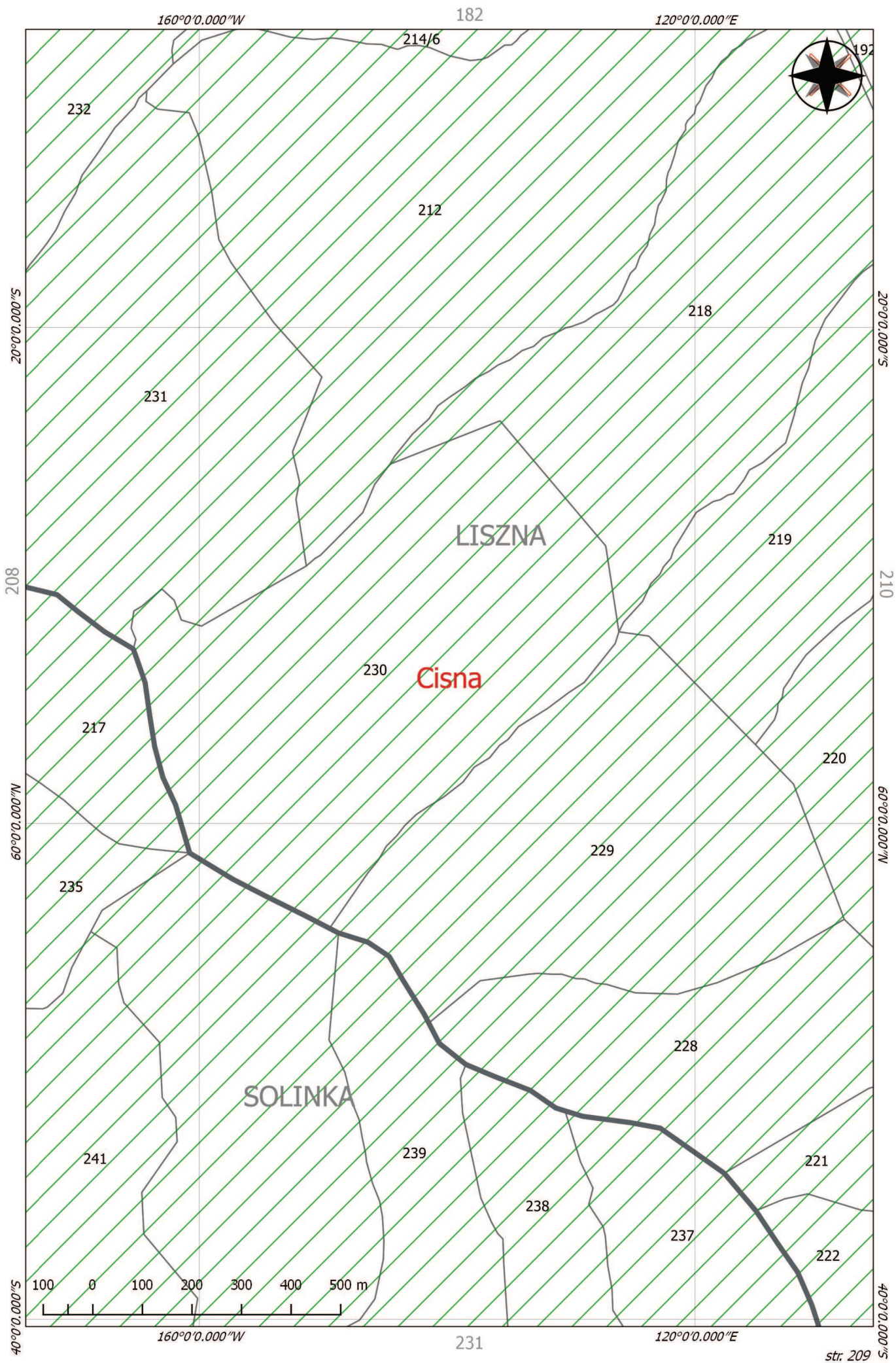


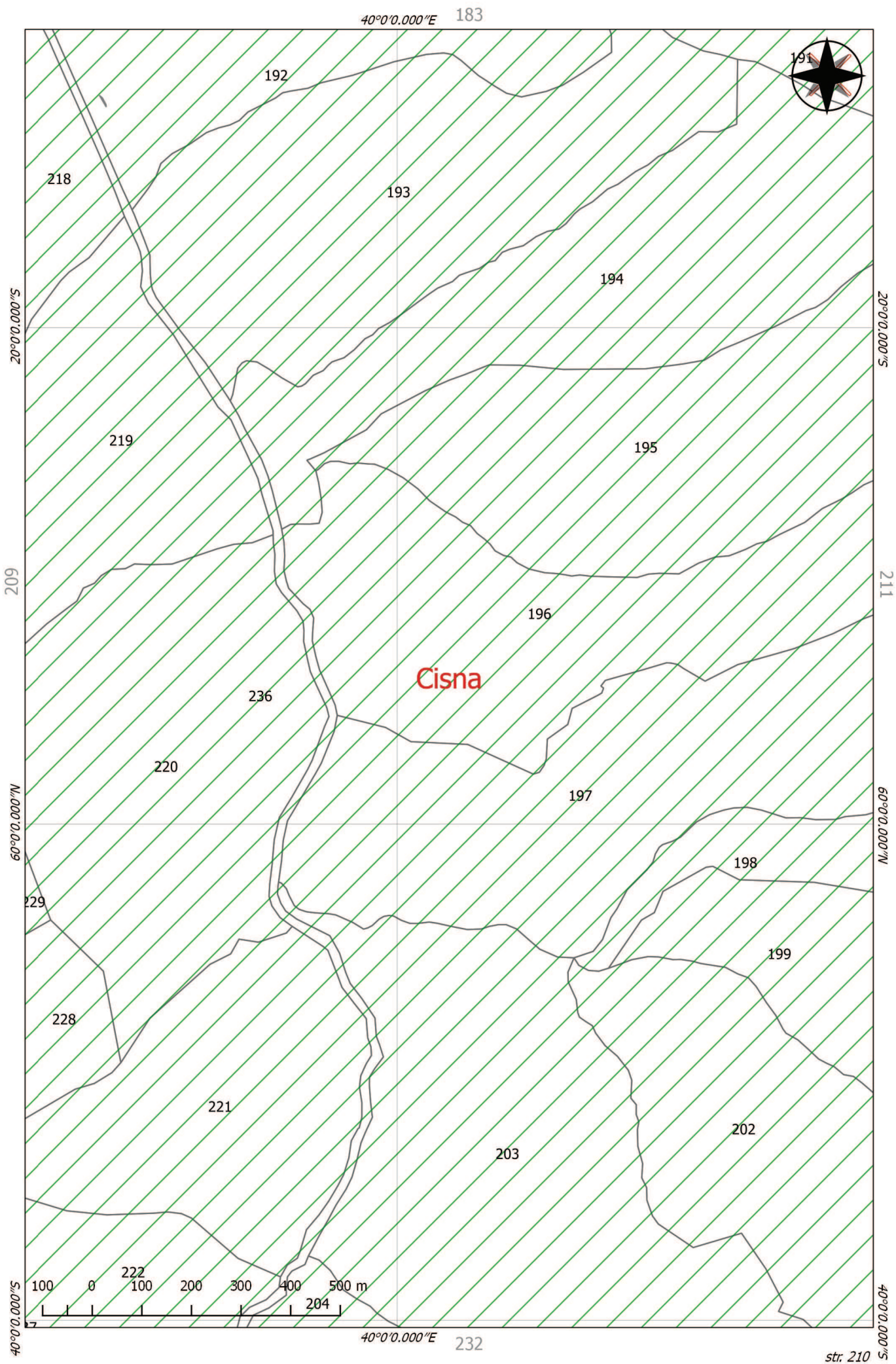


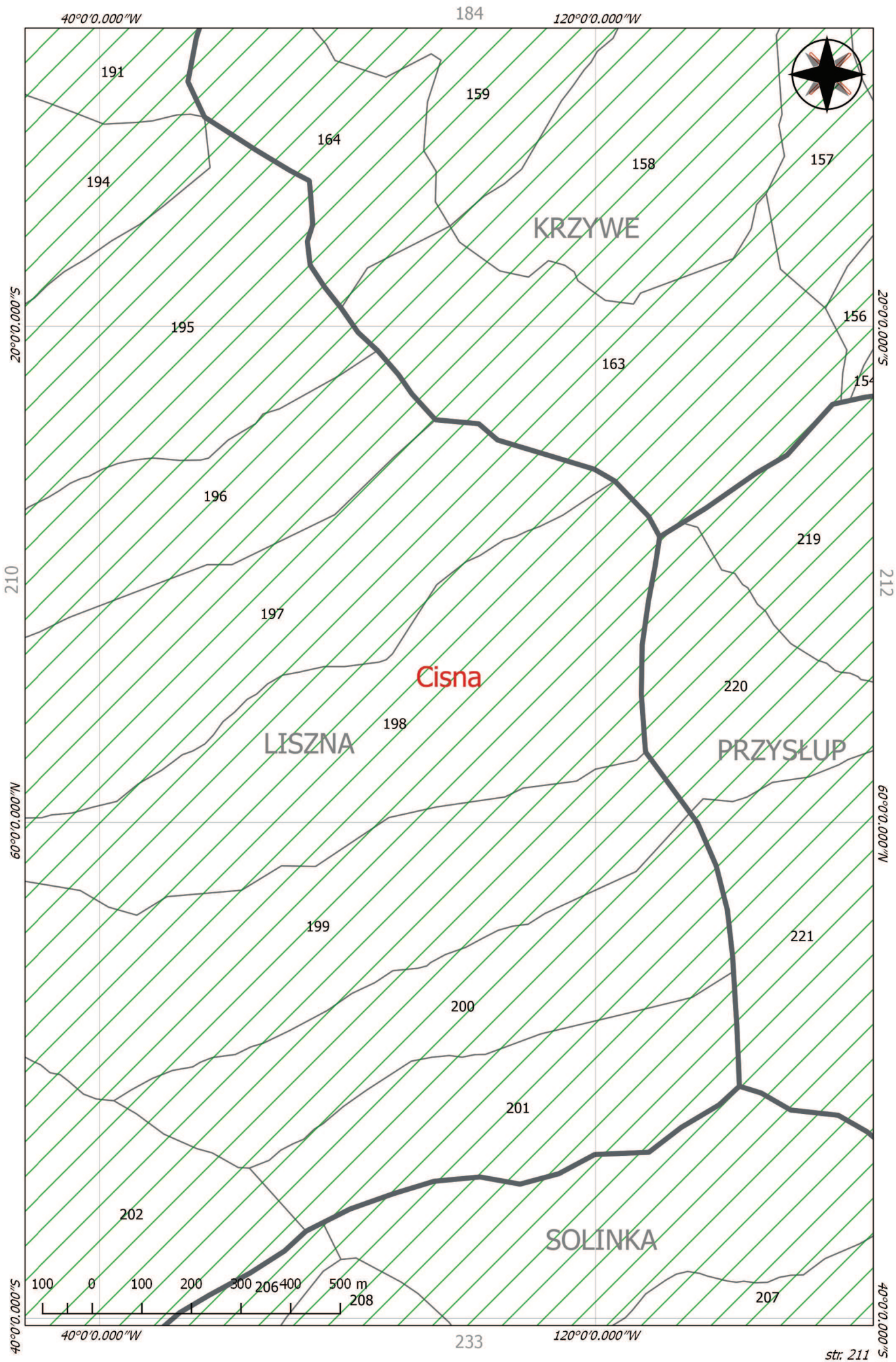


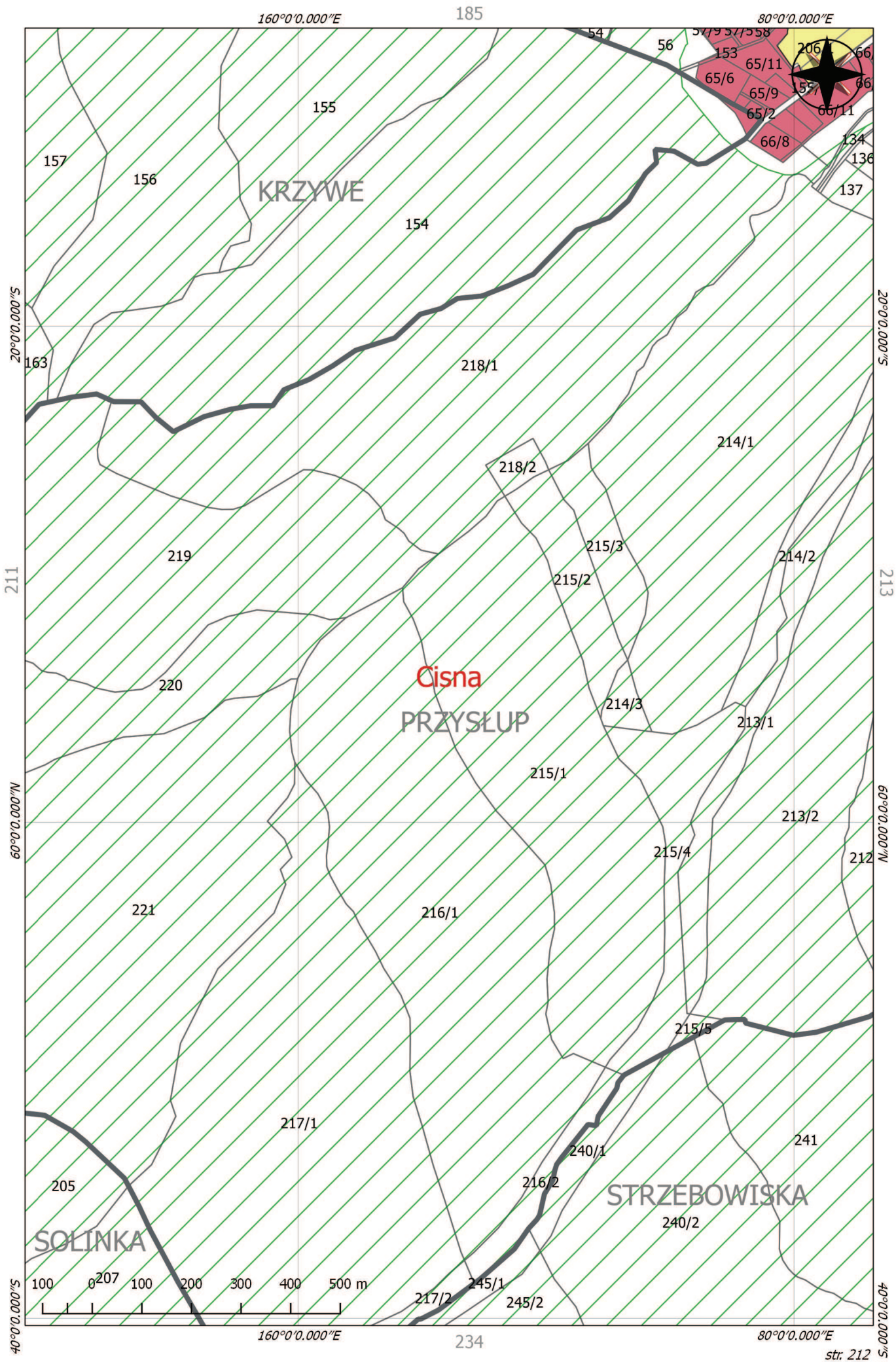


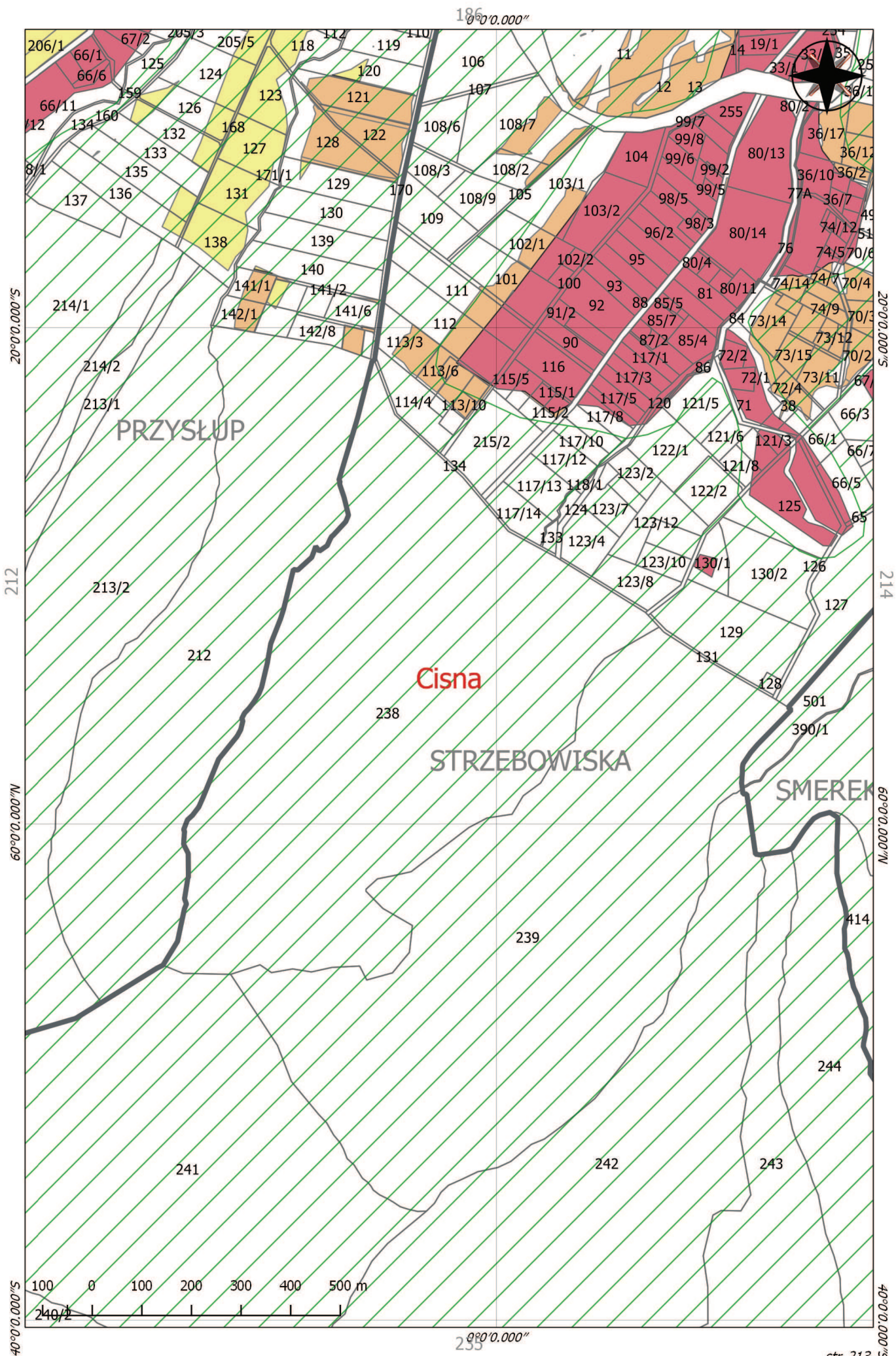


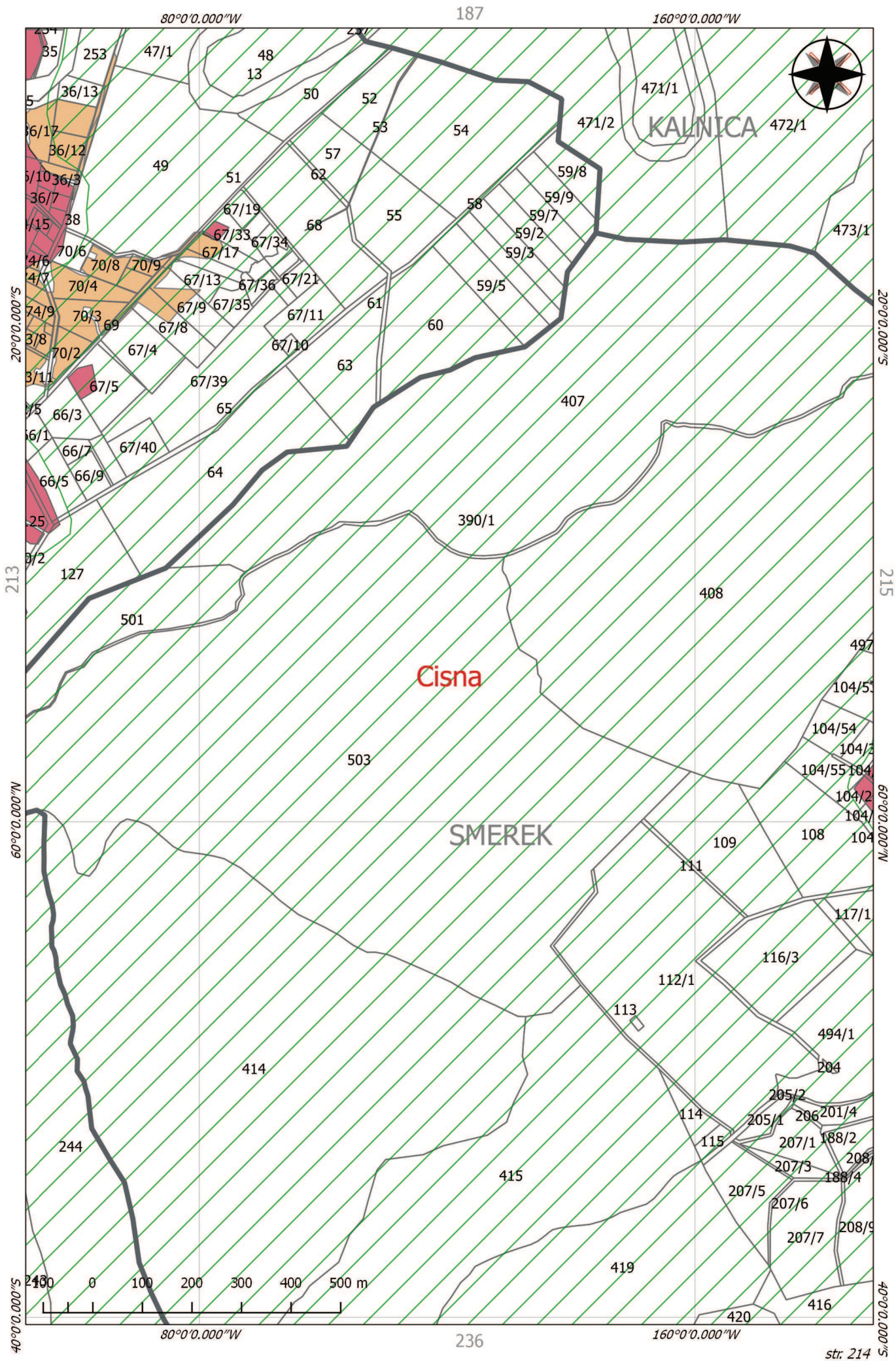


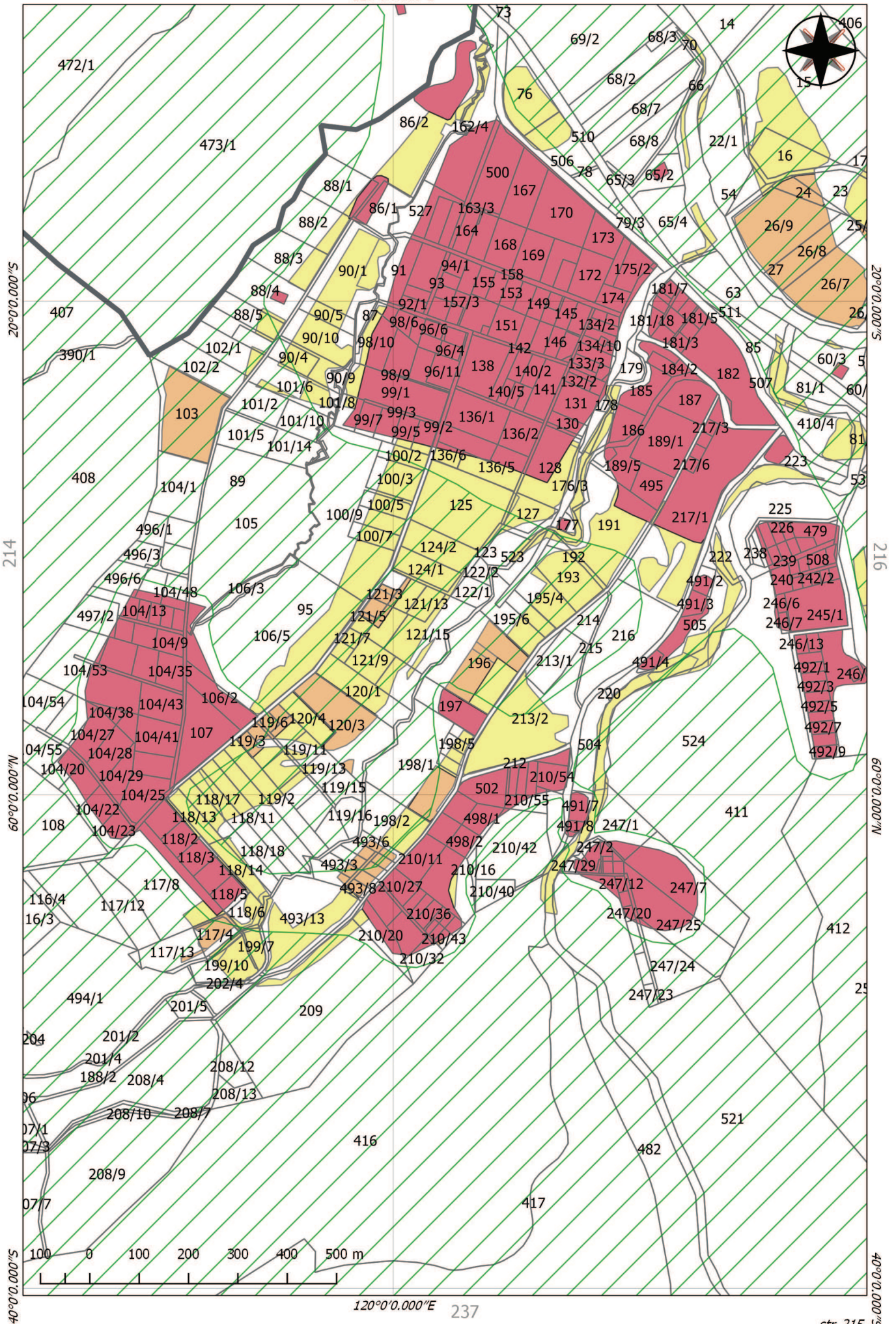


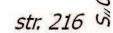


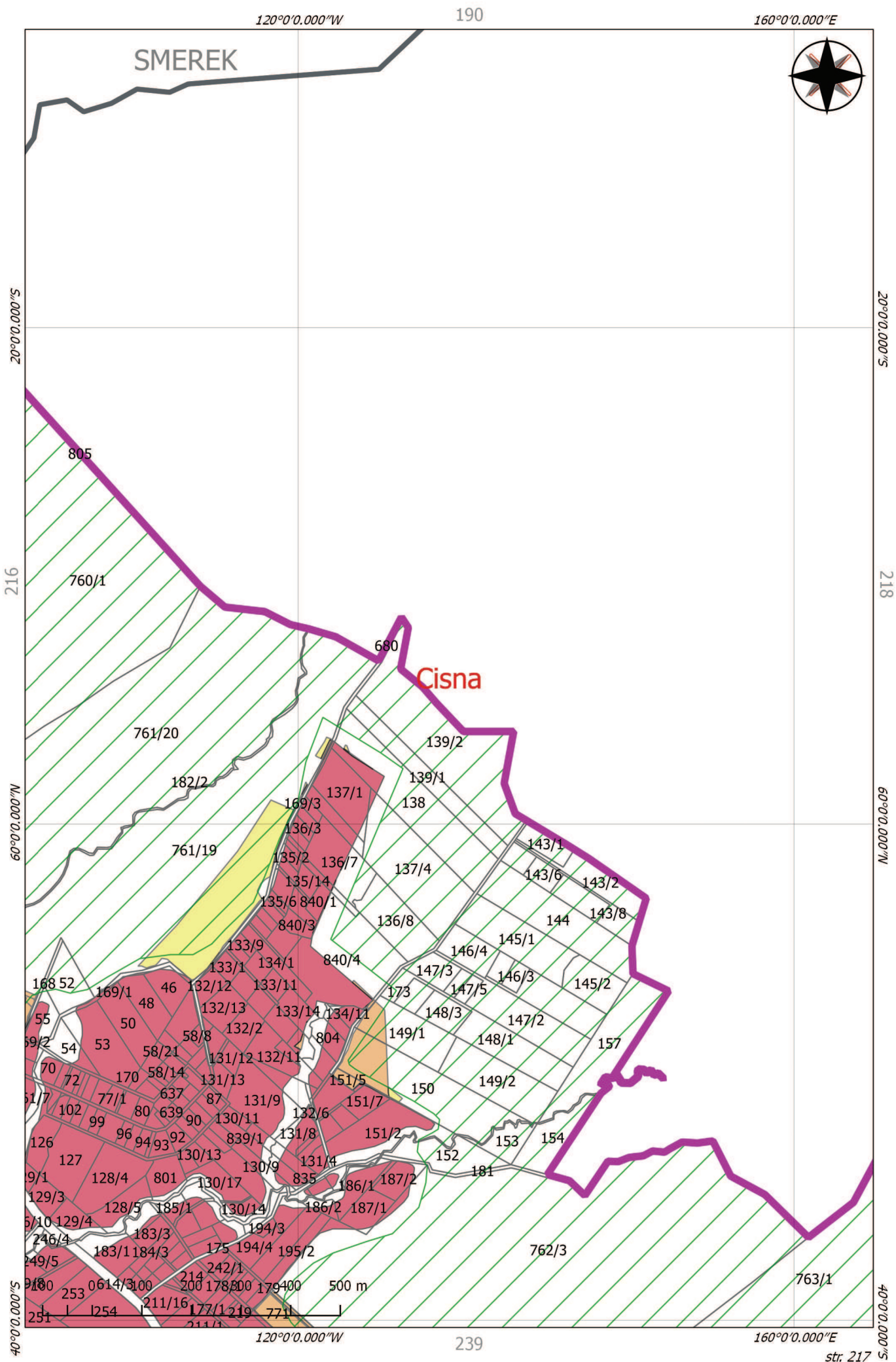


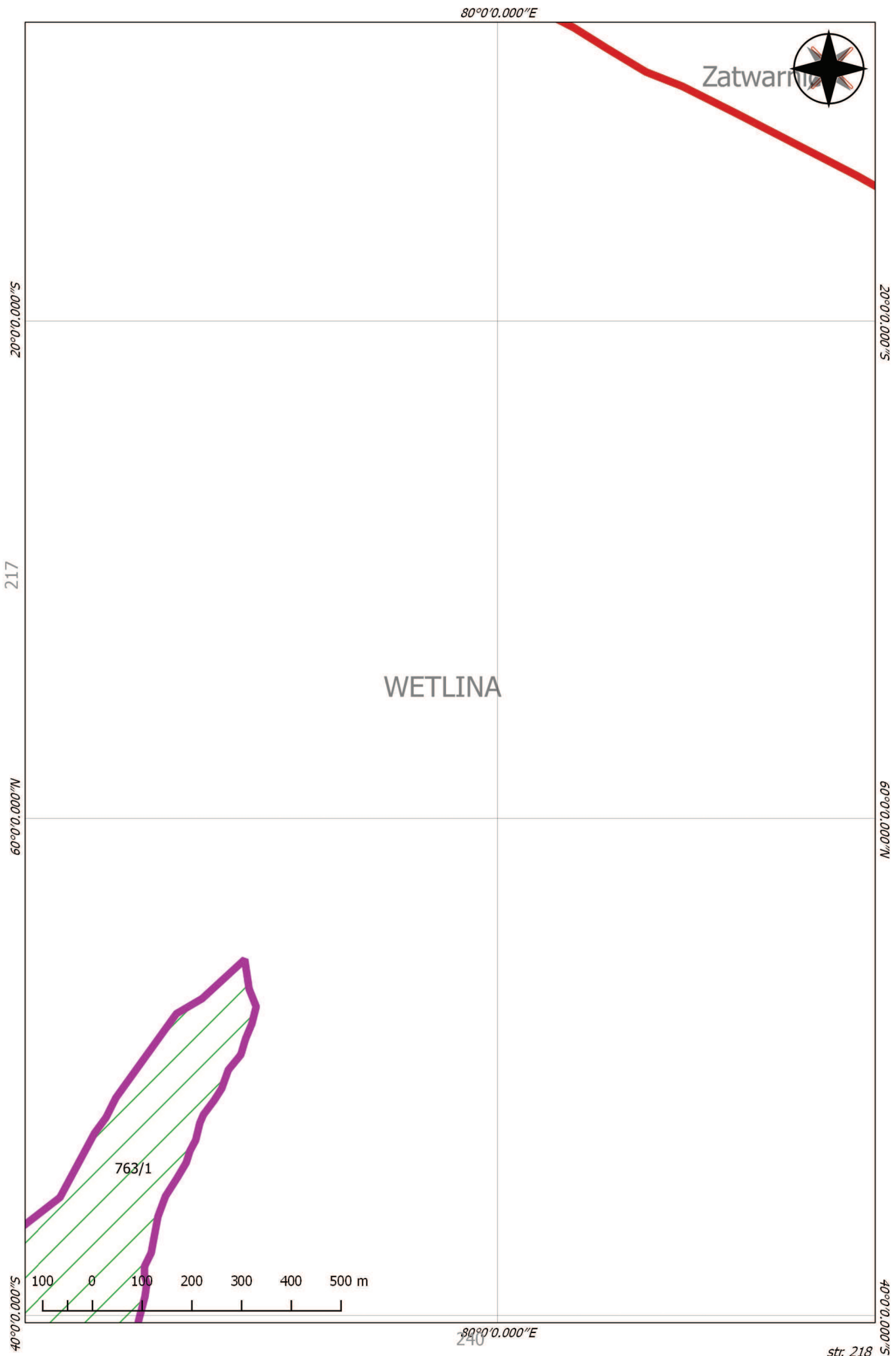


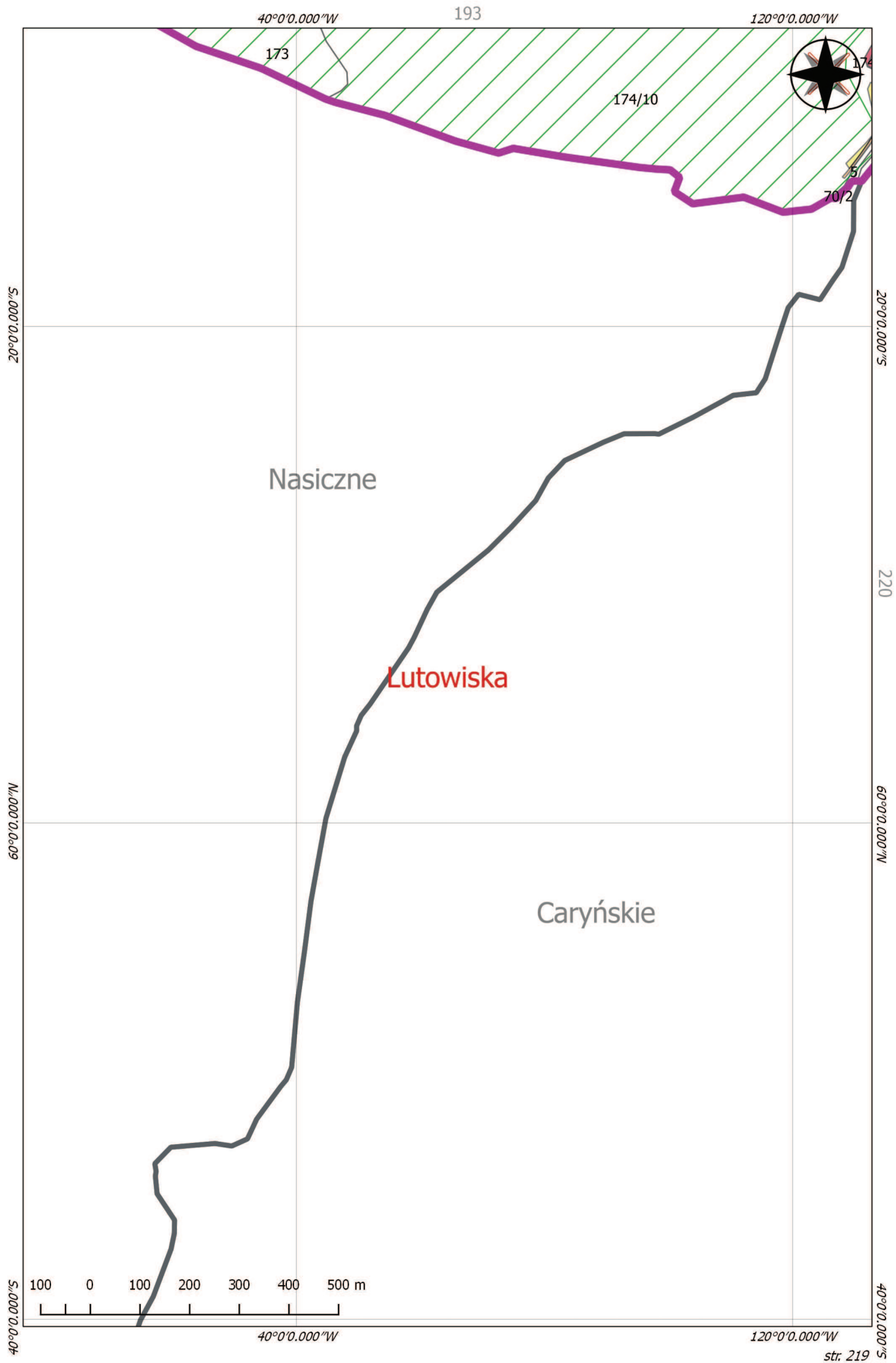


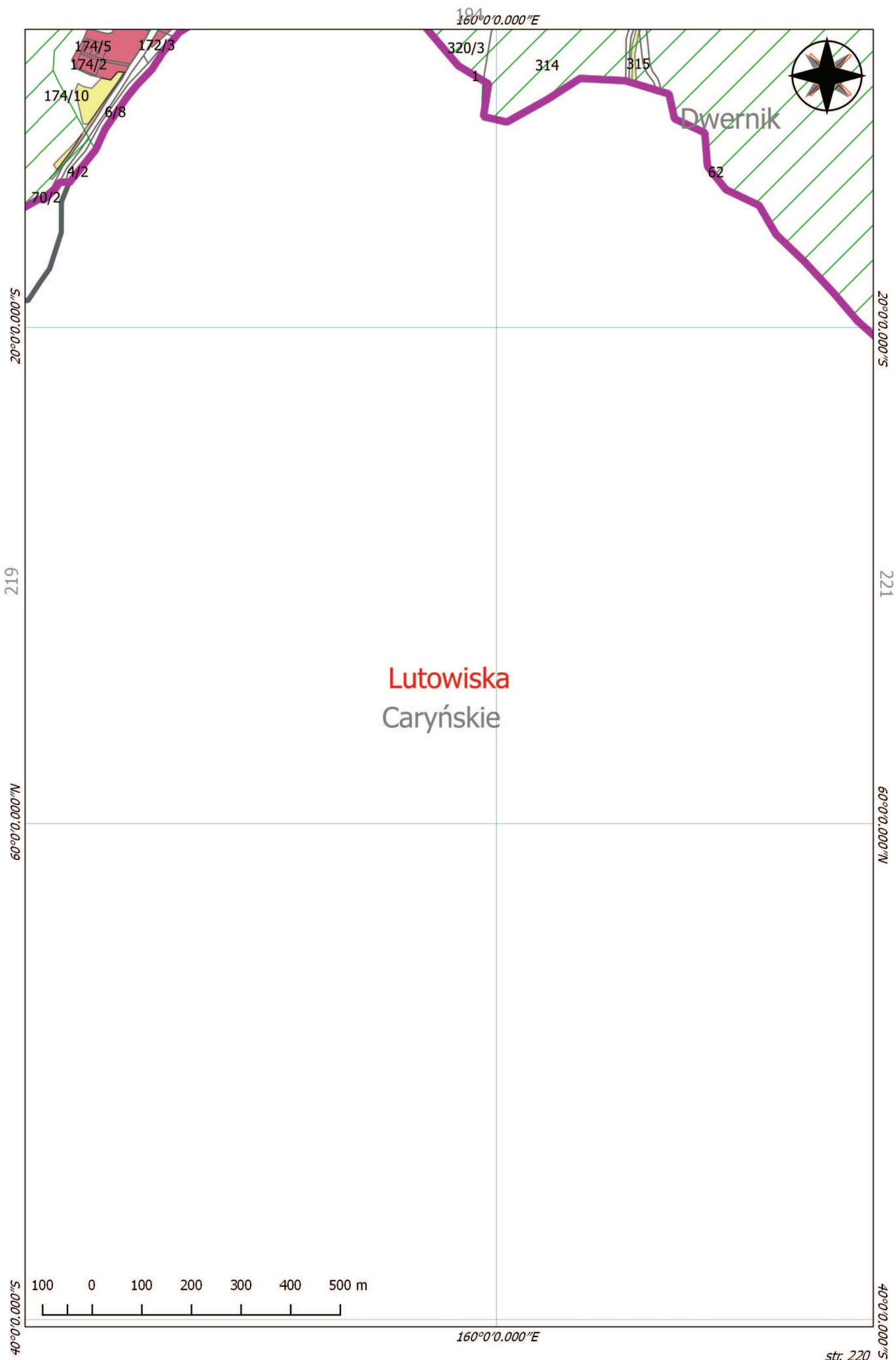


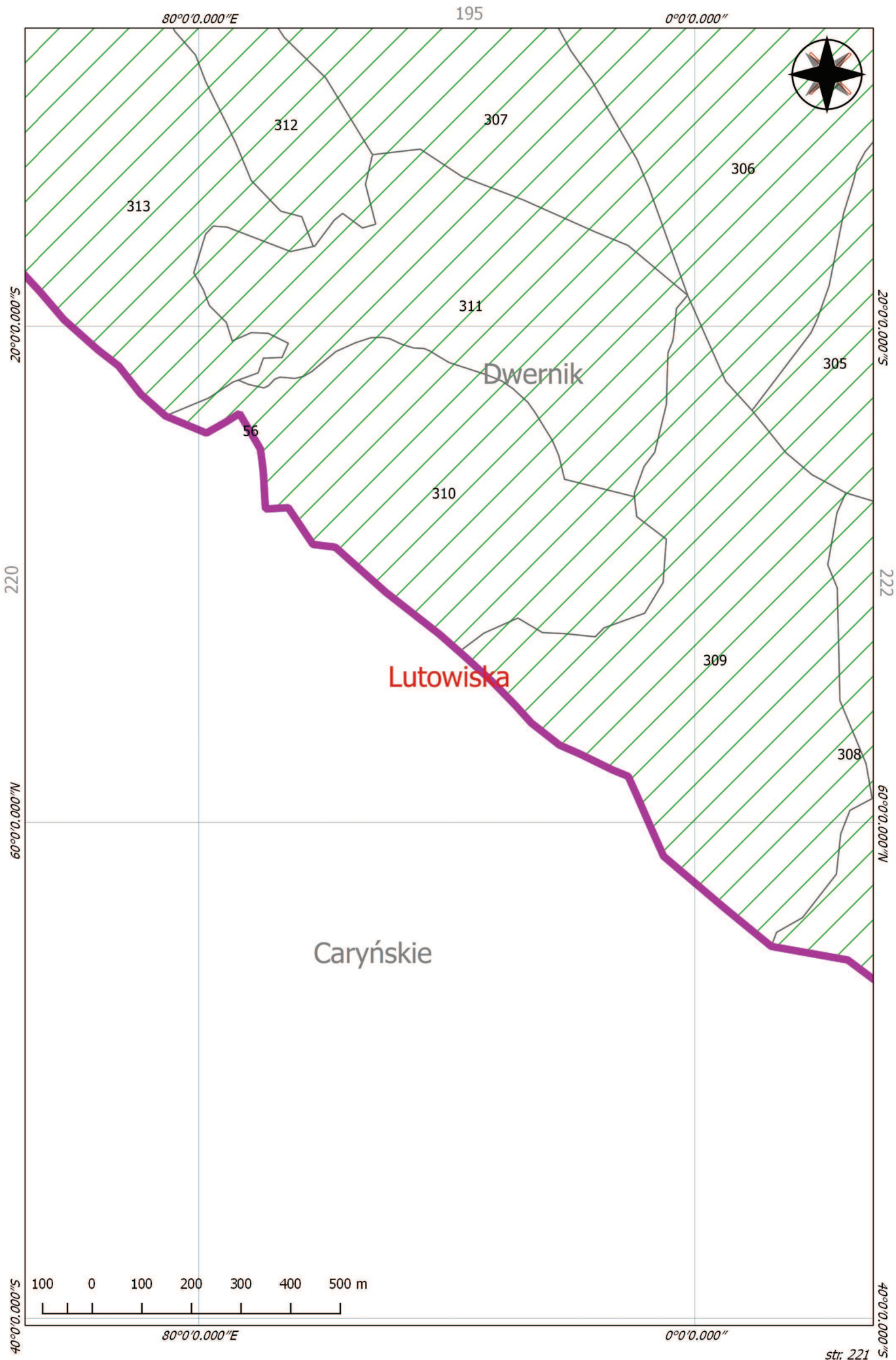


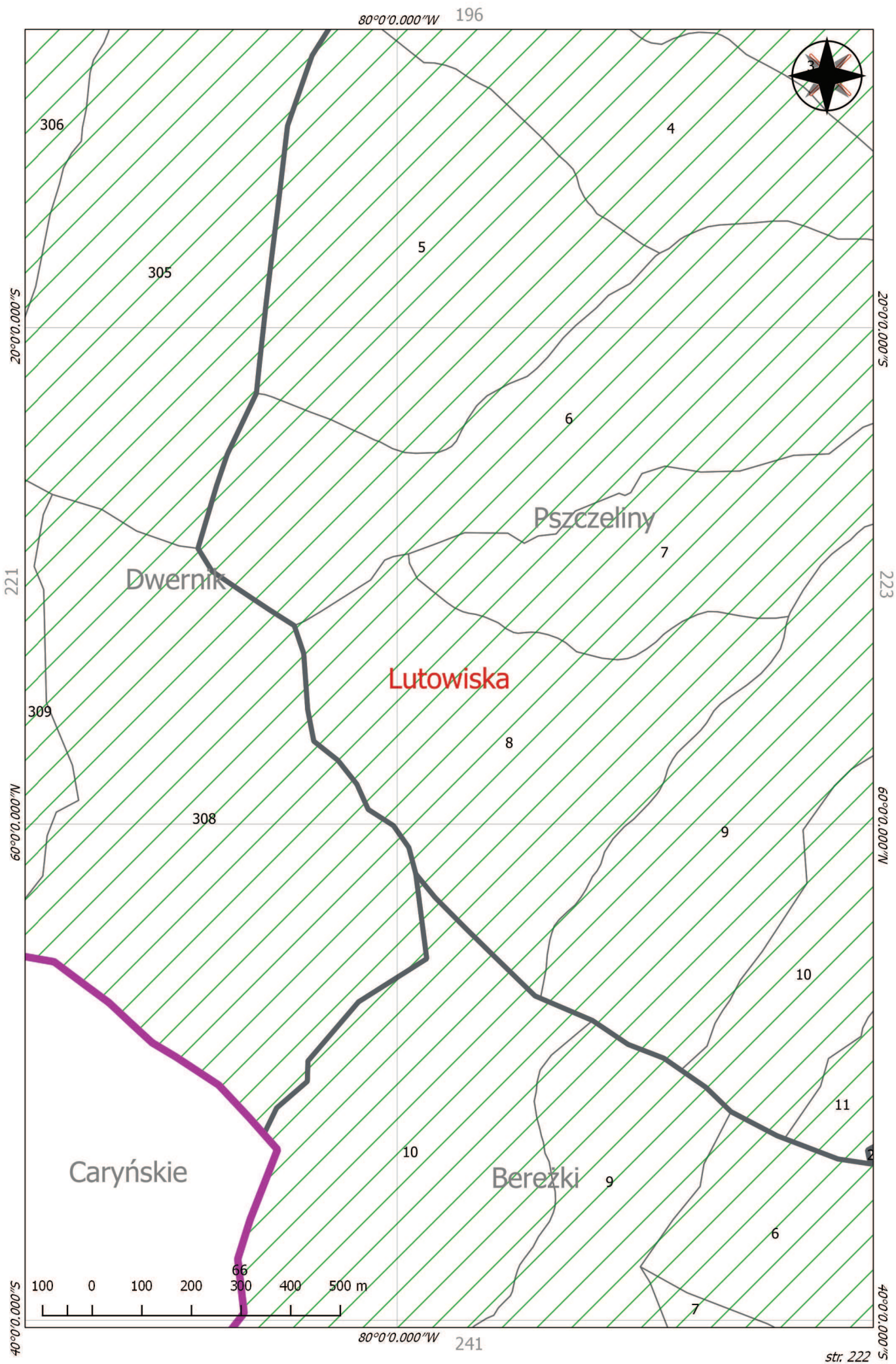


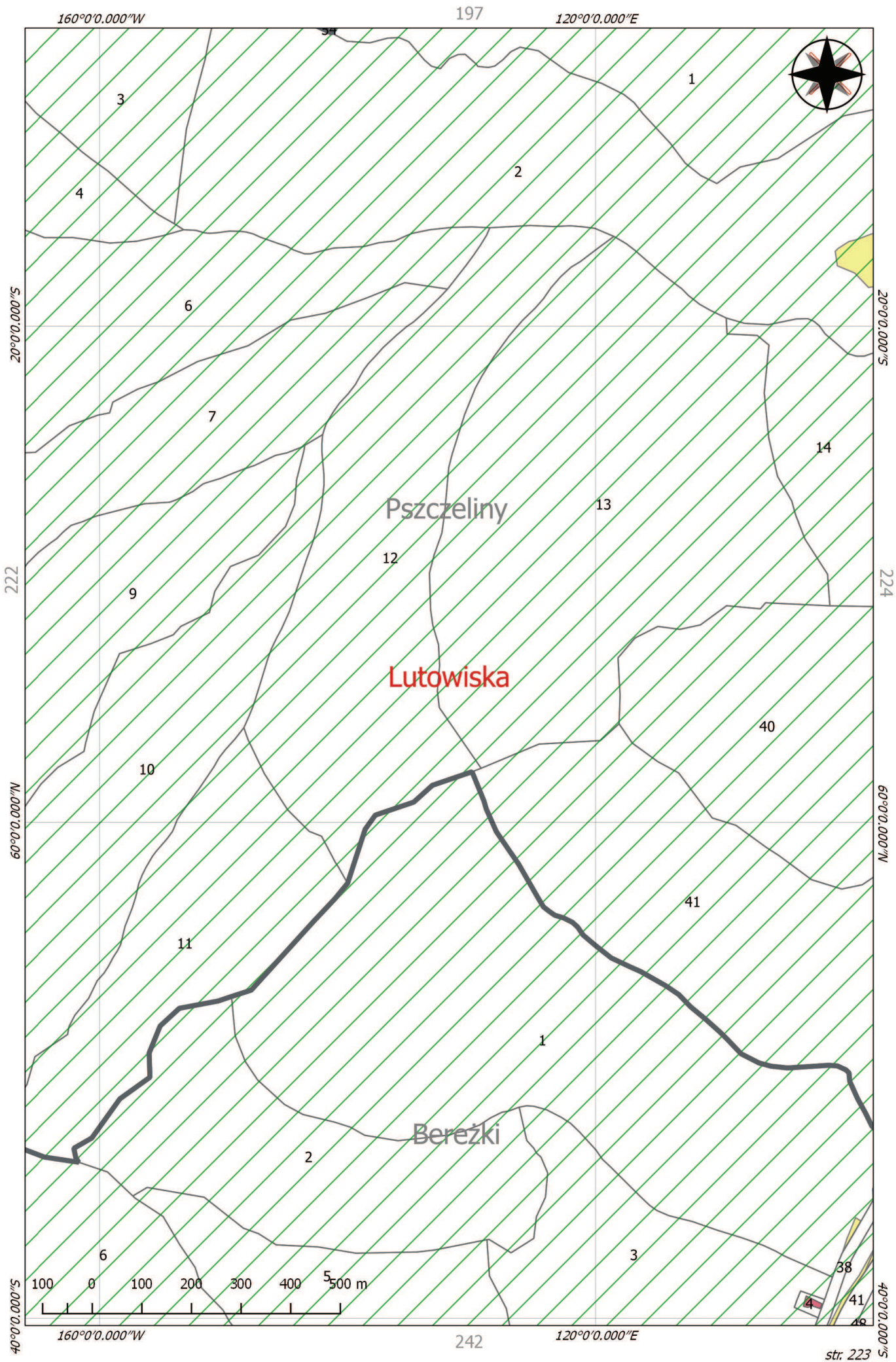


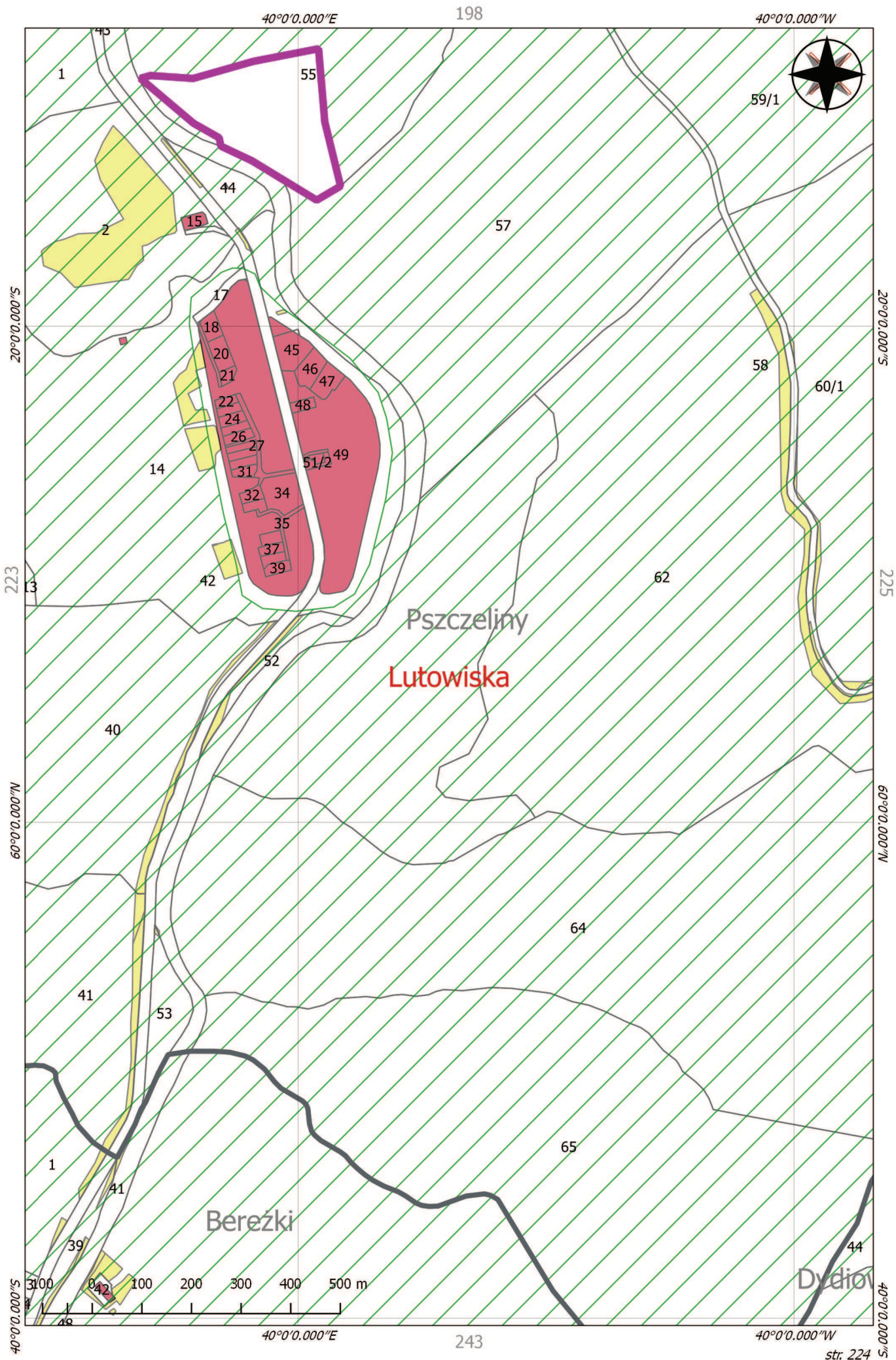




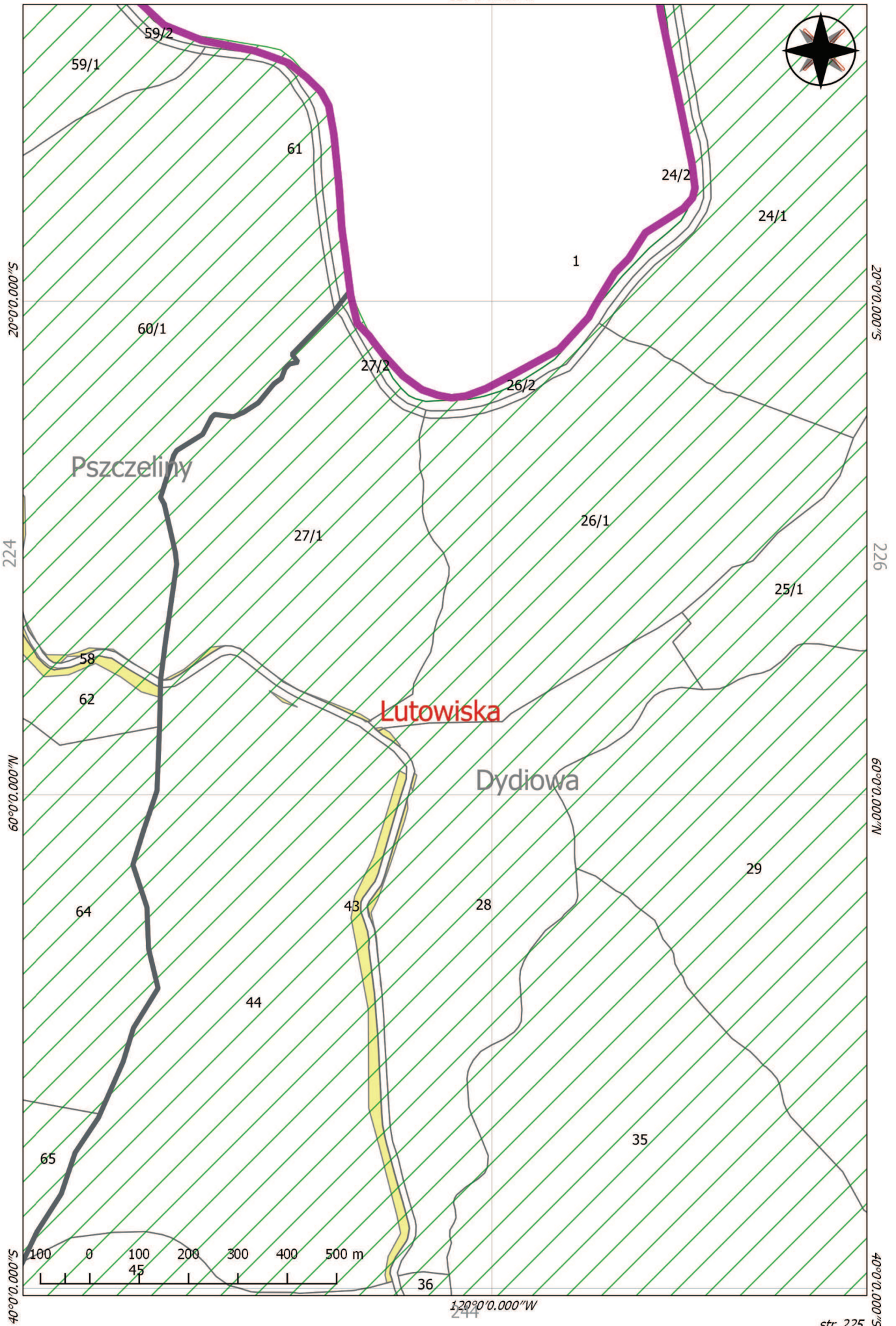


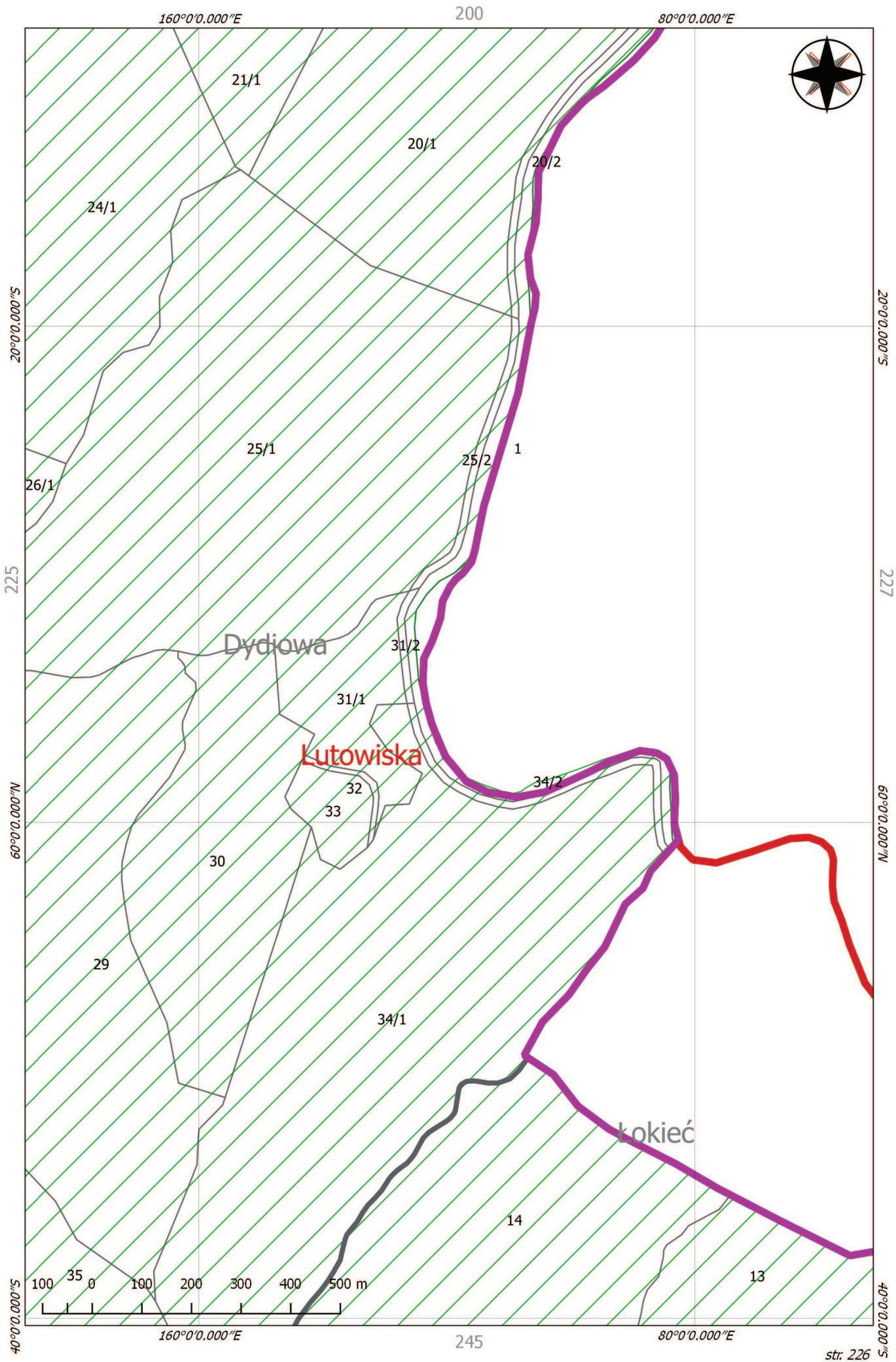


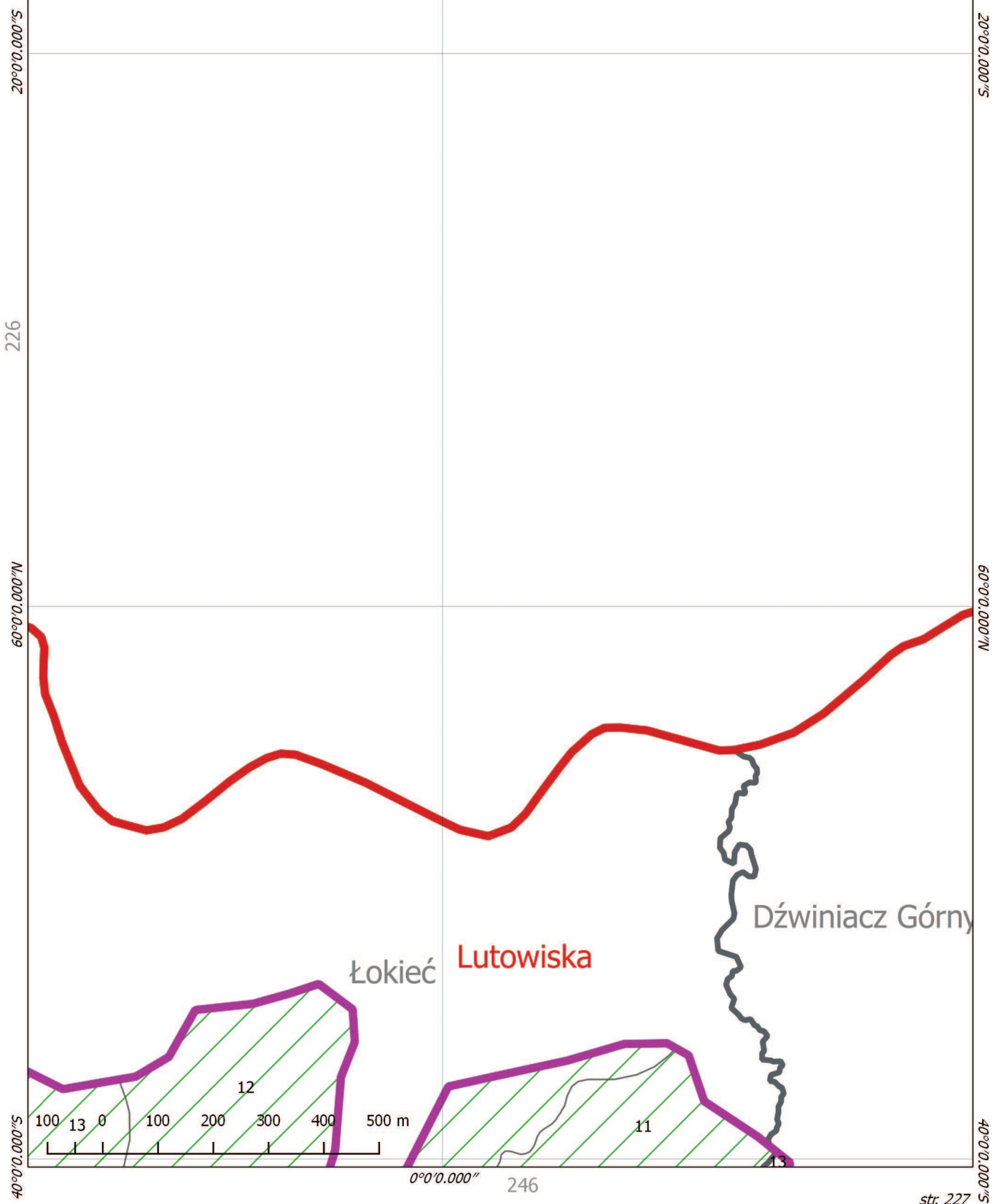




199
120°0'0.000"W







20°0'0.000"S

20°0'0.000"S

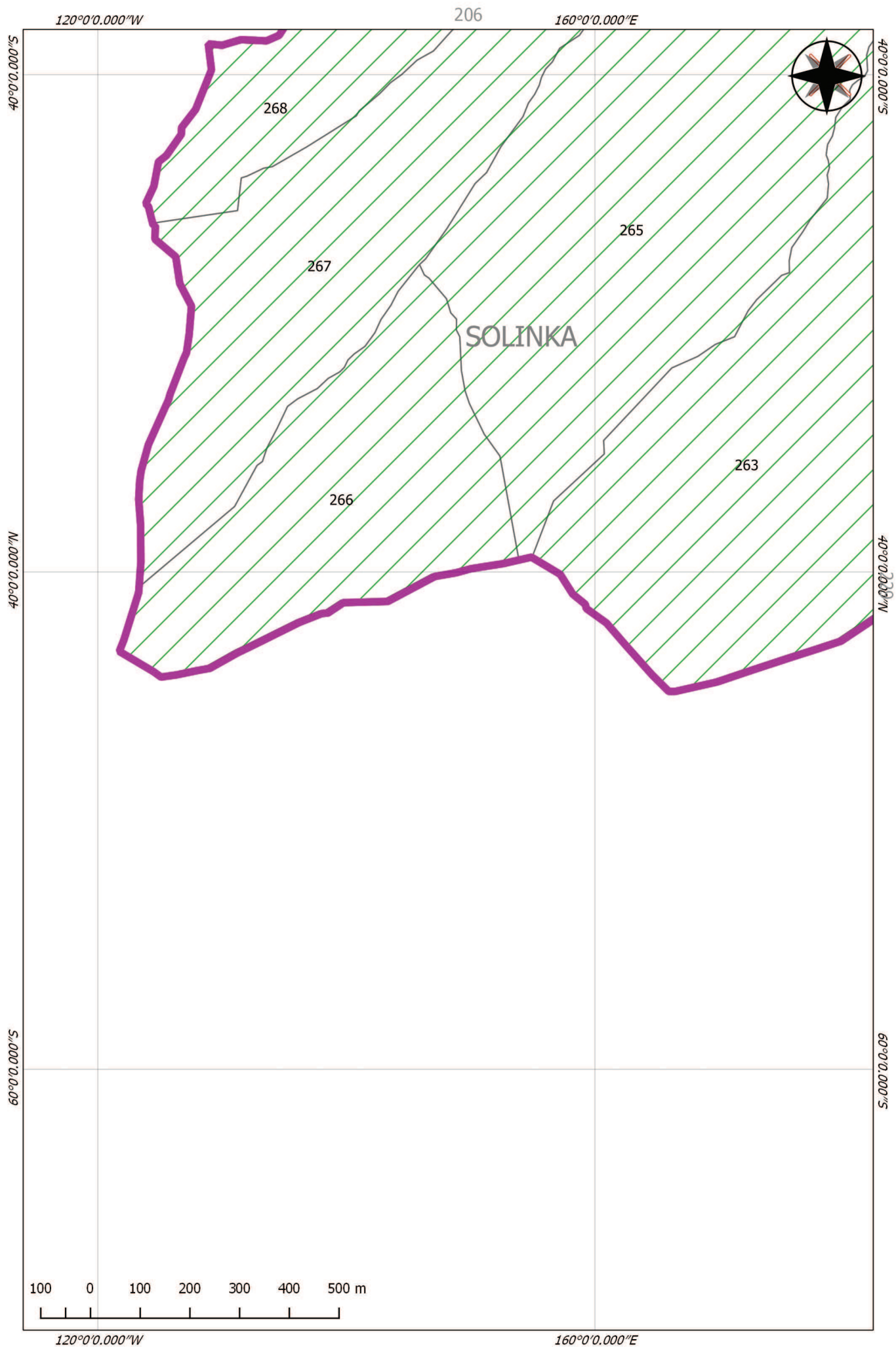
226

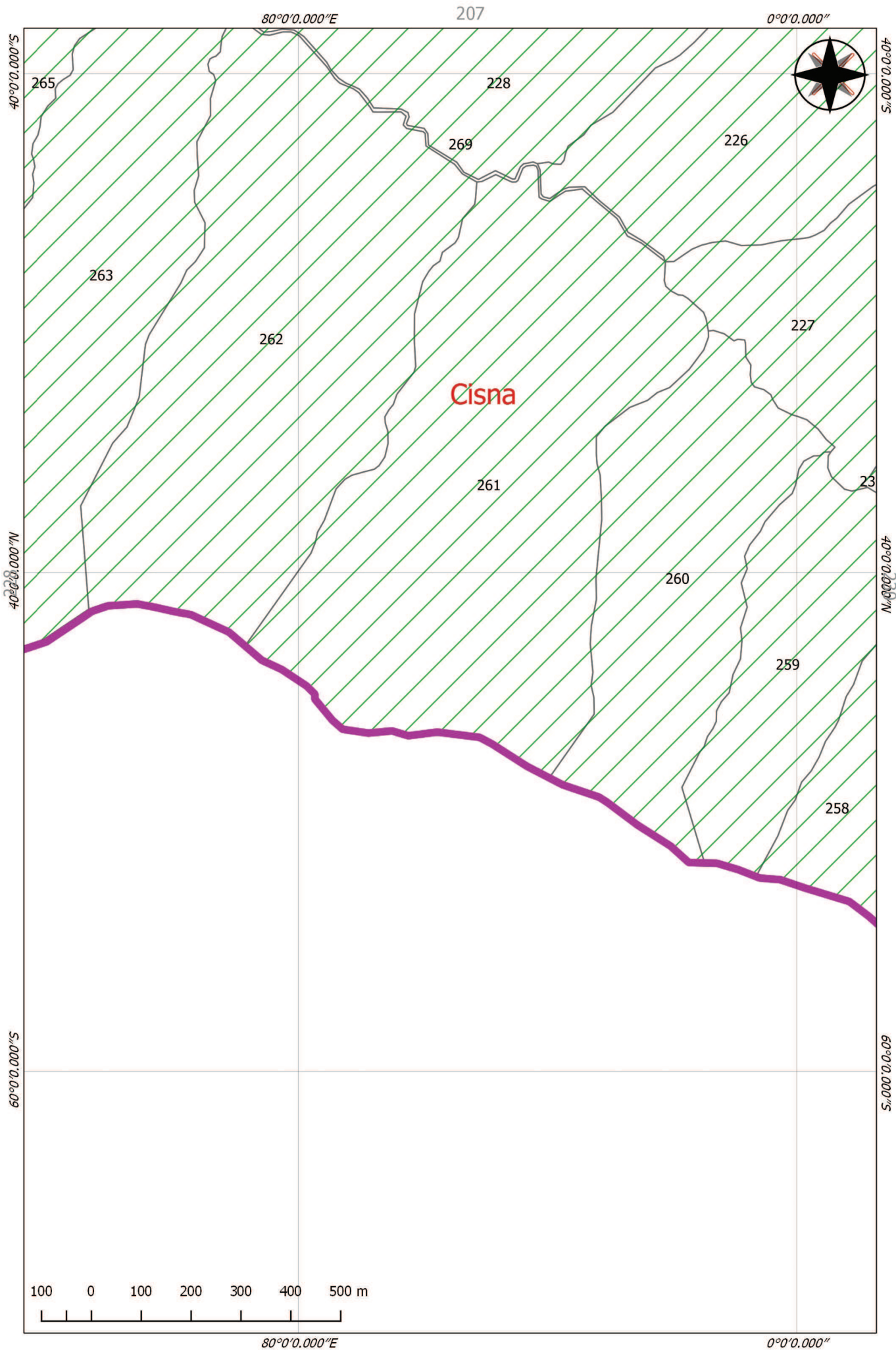
60°0'0.000"N

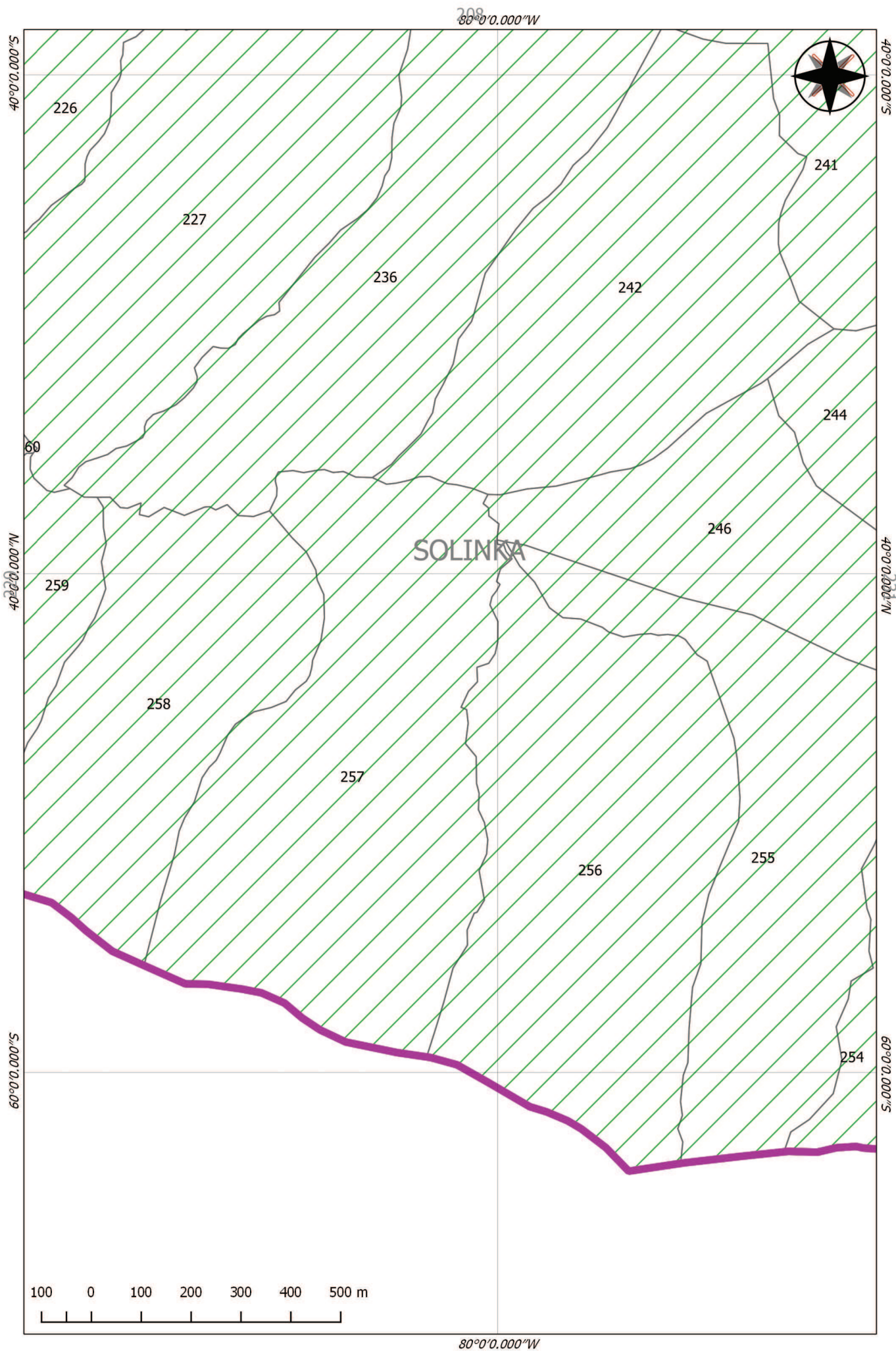
60°0'0.000"N

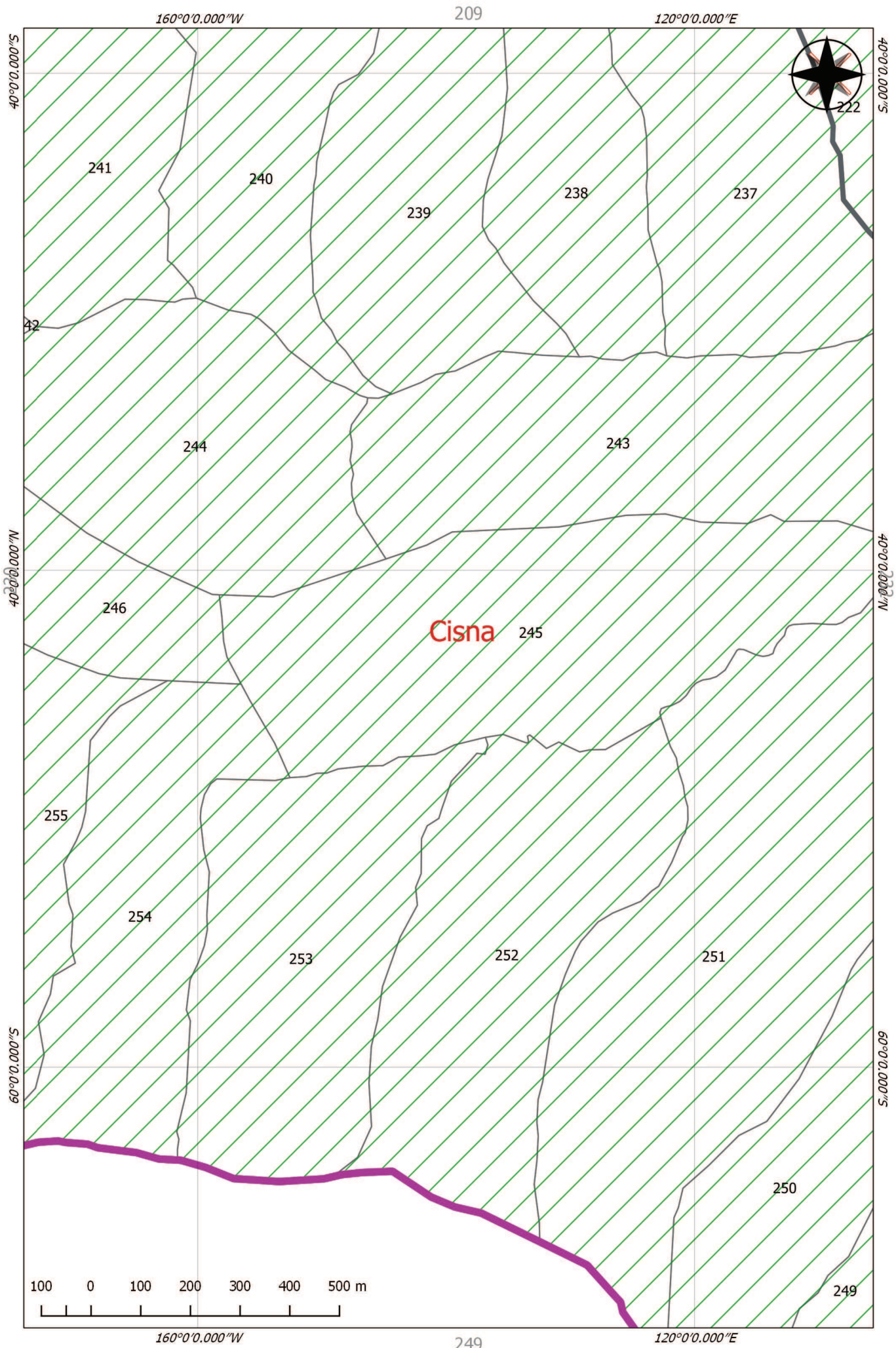
40°0'0.000"S

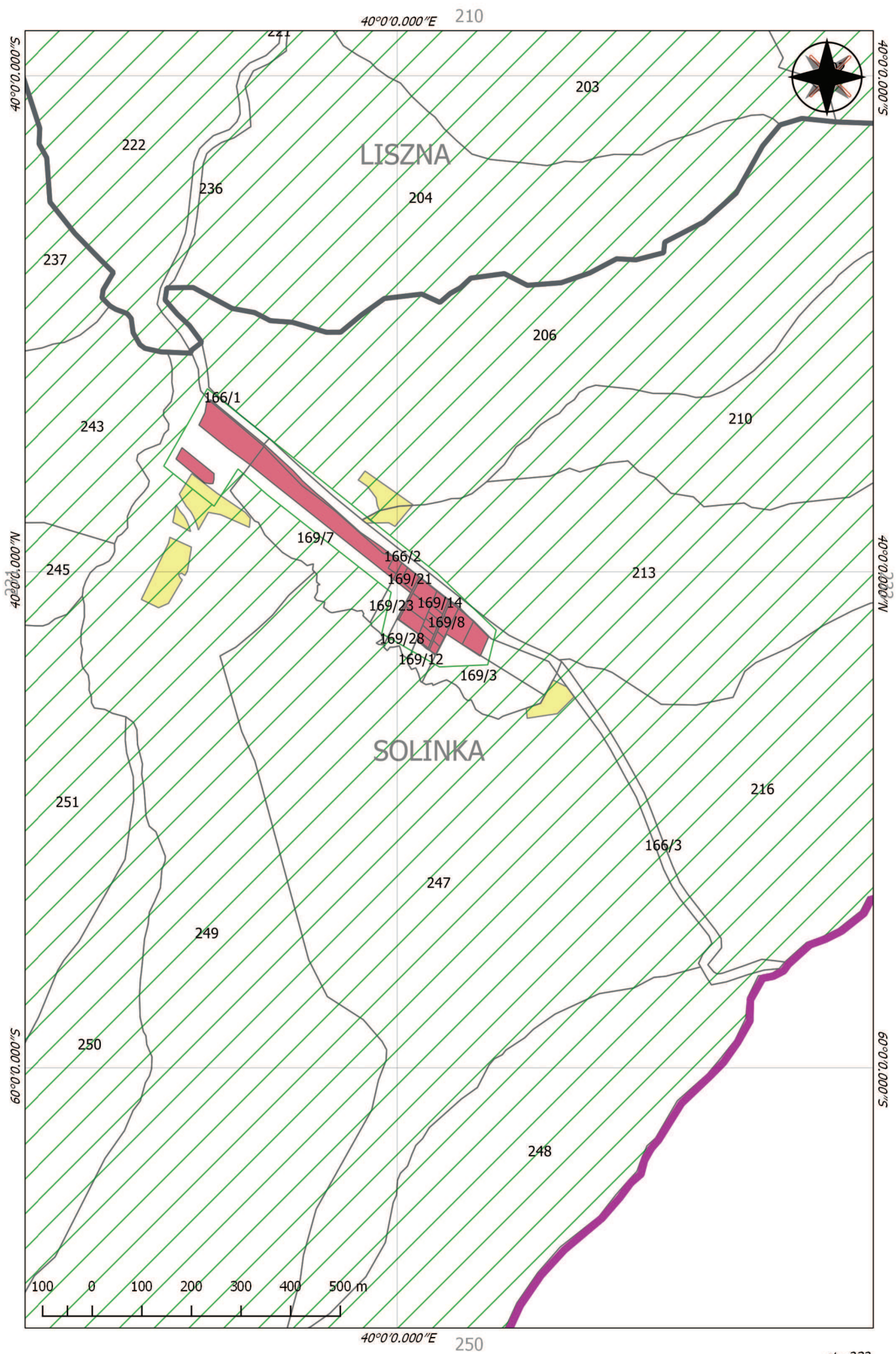
40°0'0.000"S

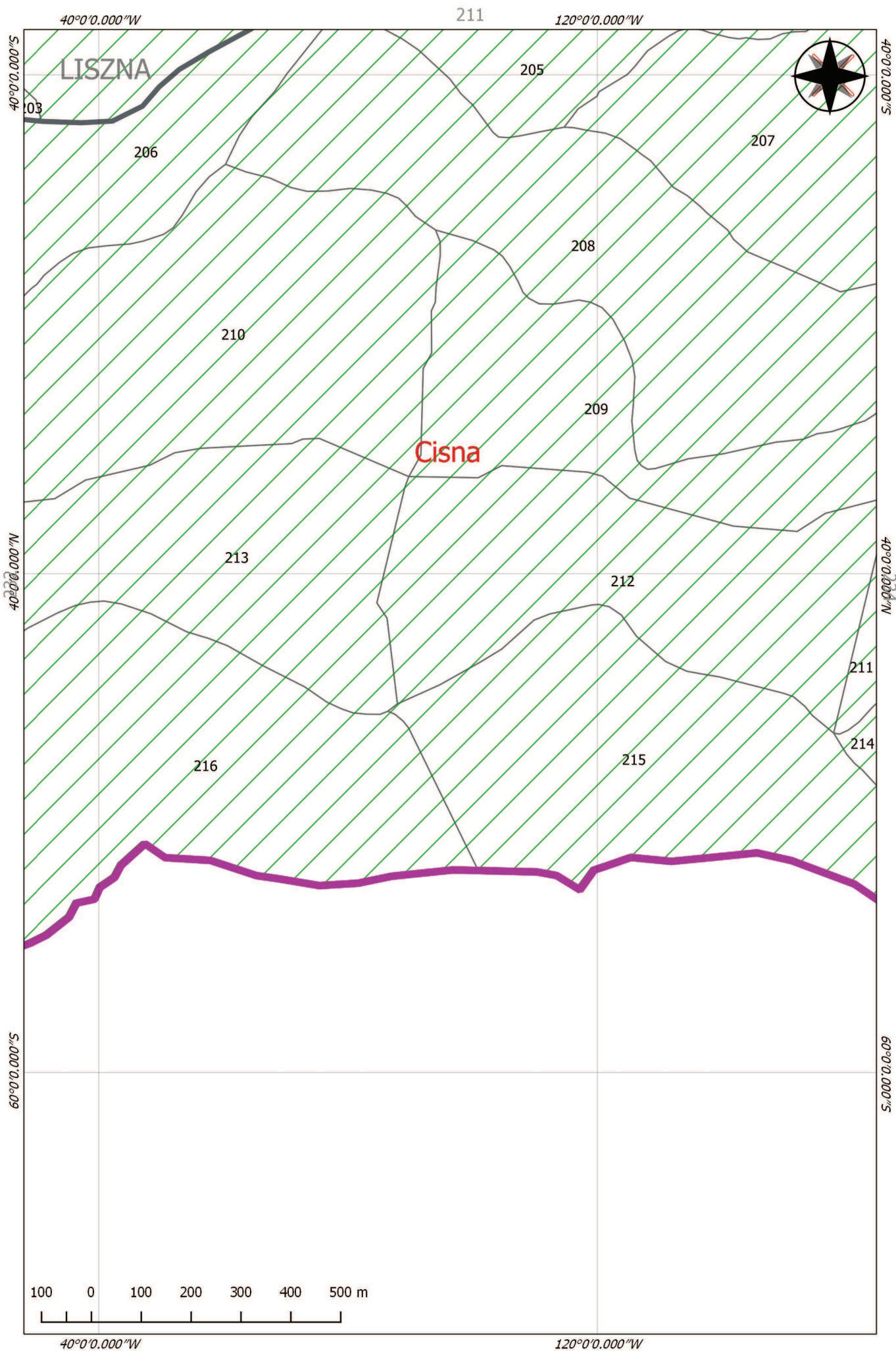


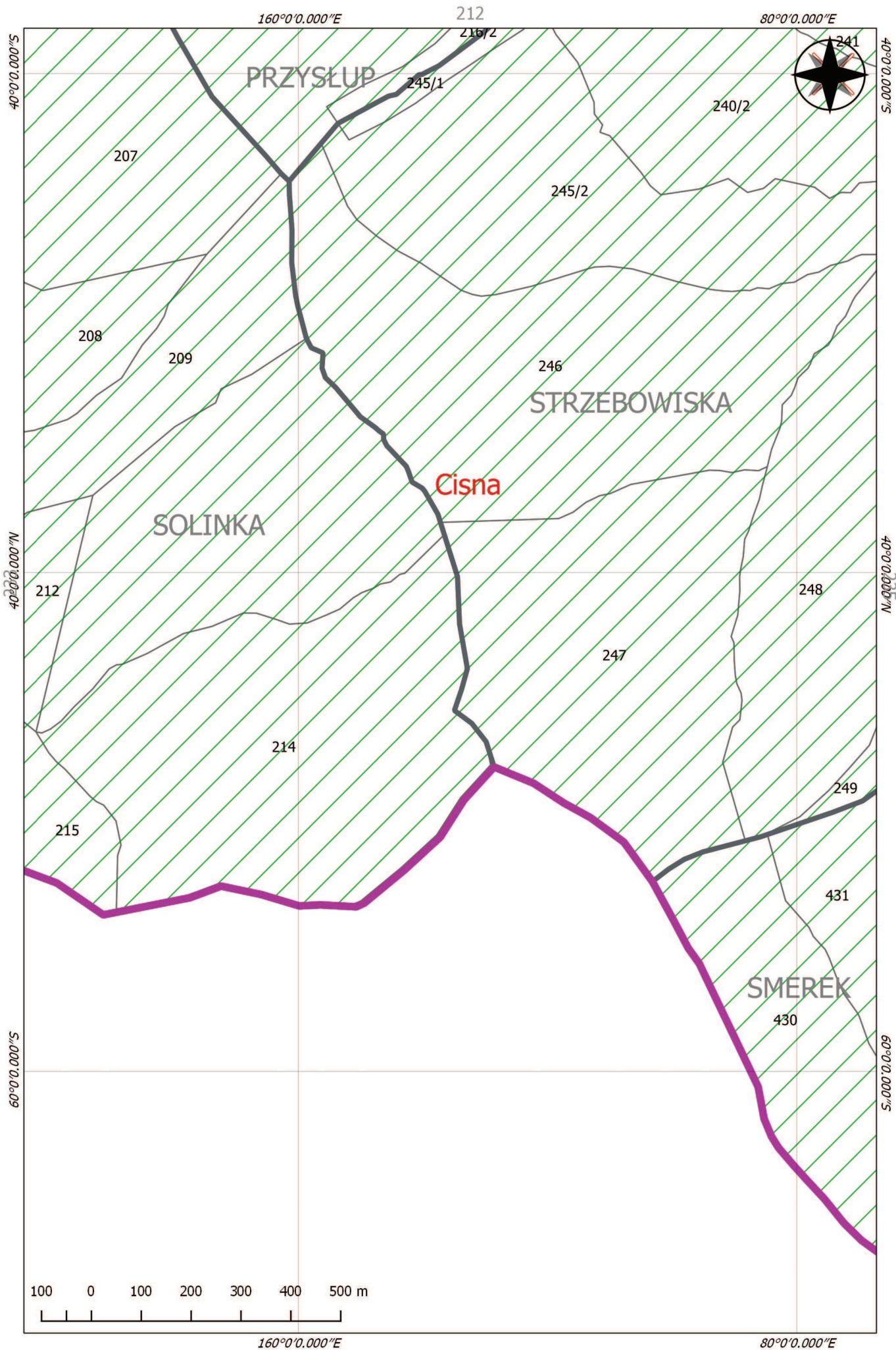


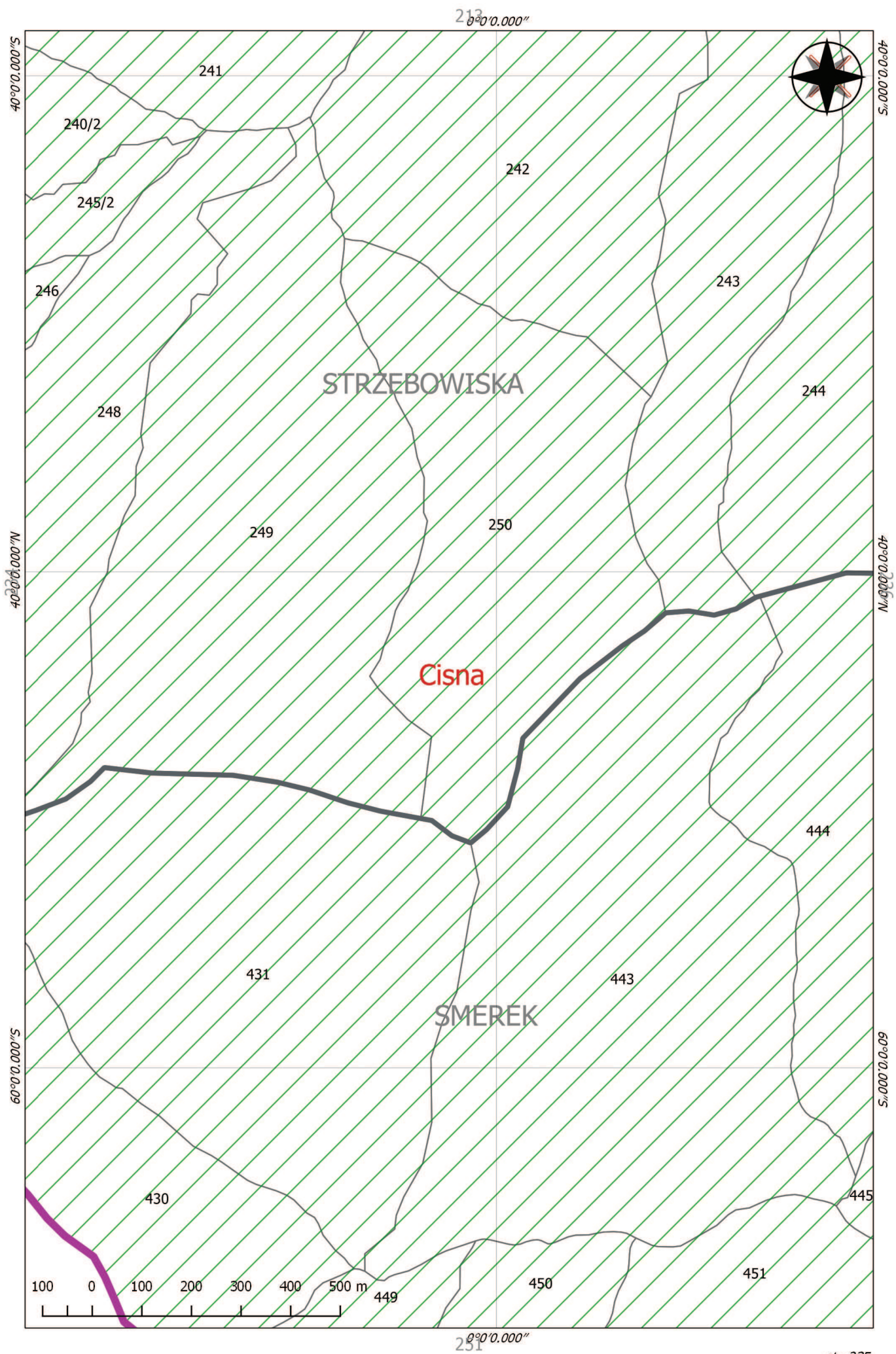


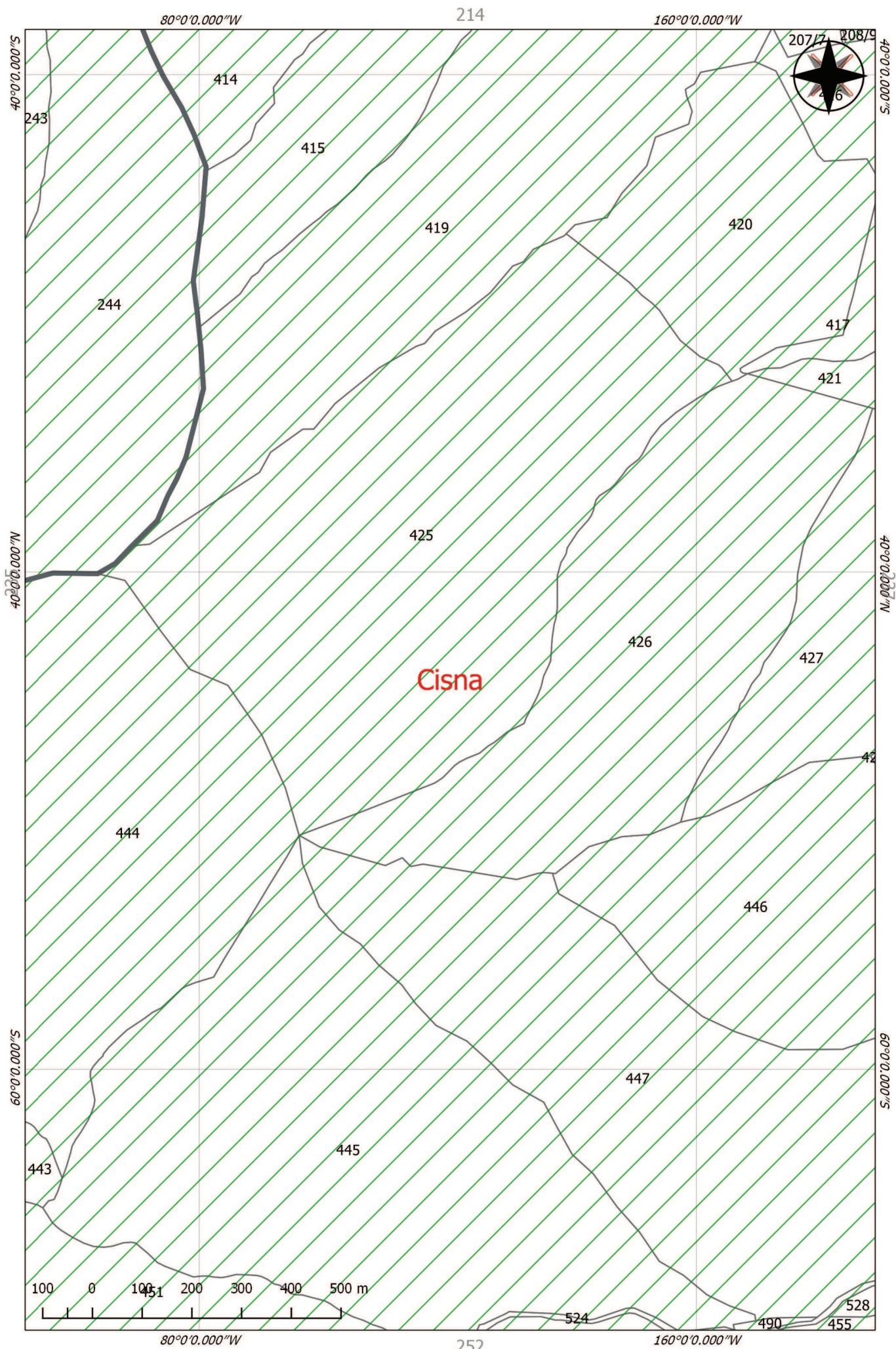


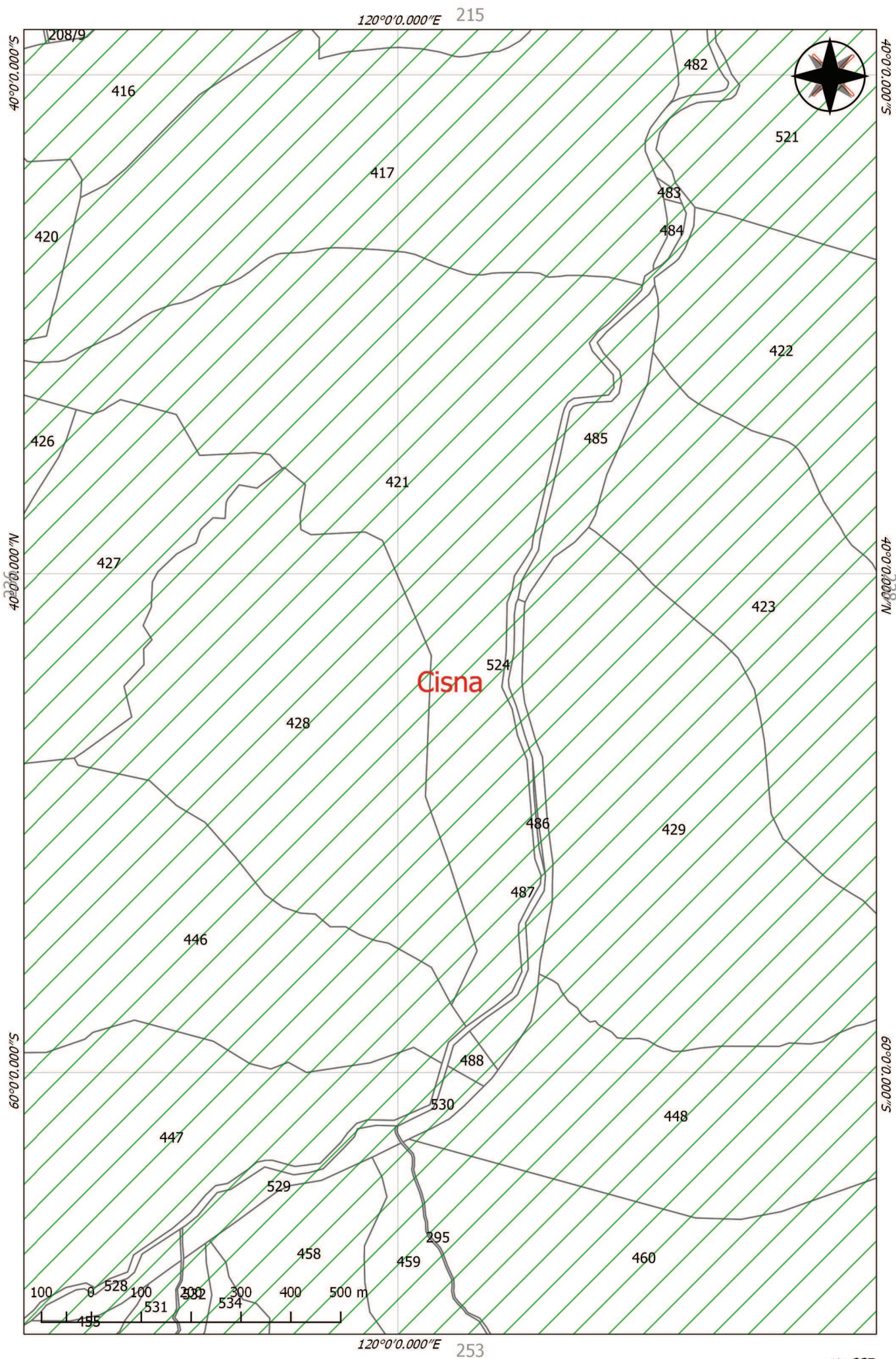


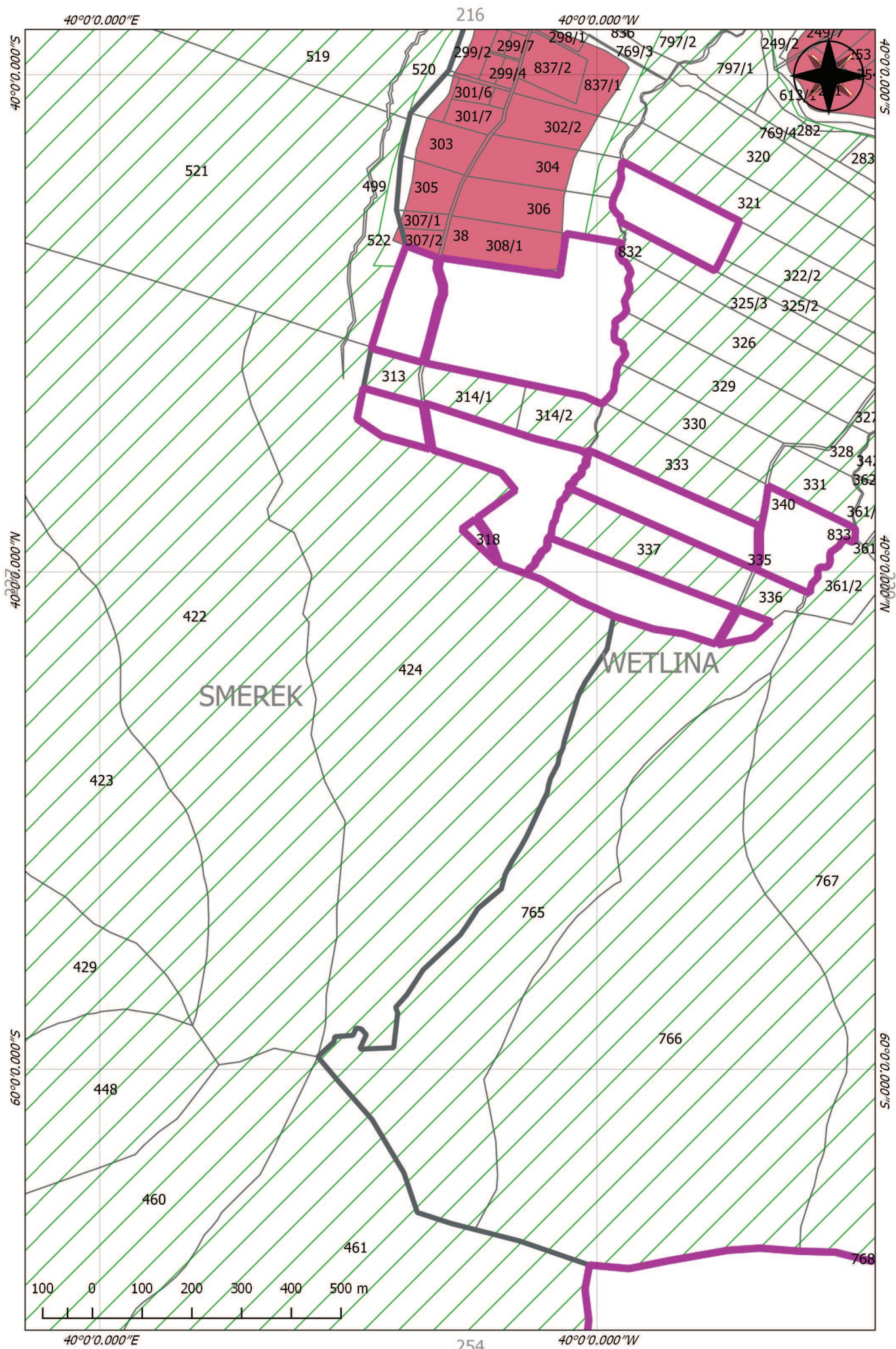


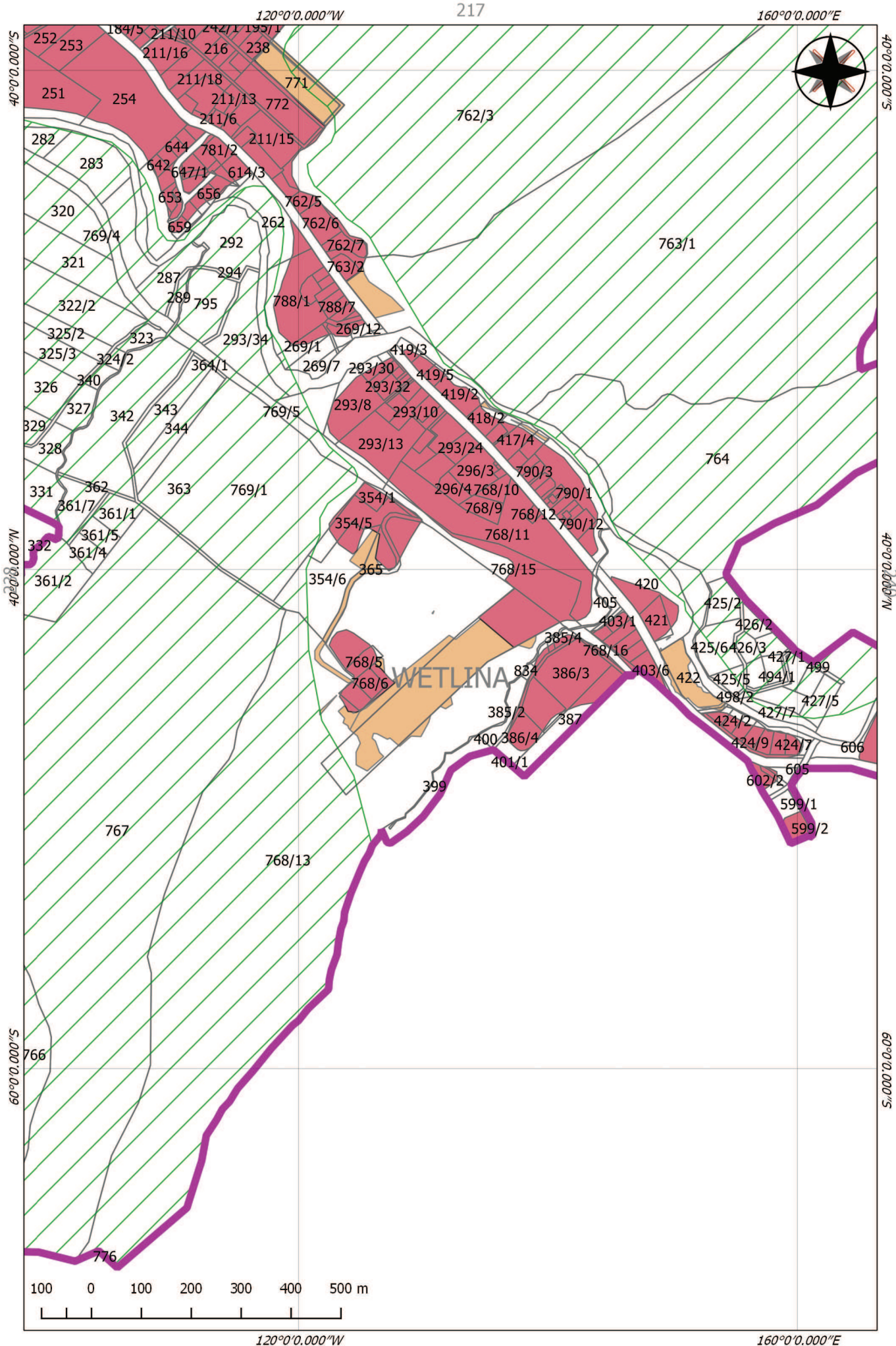


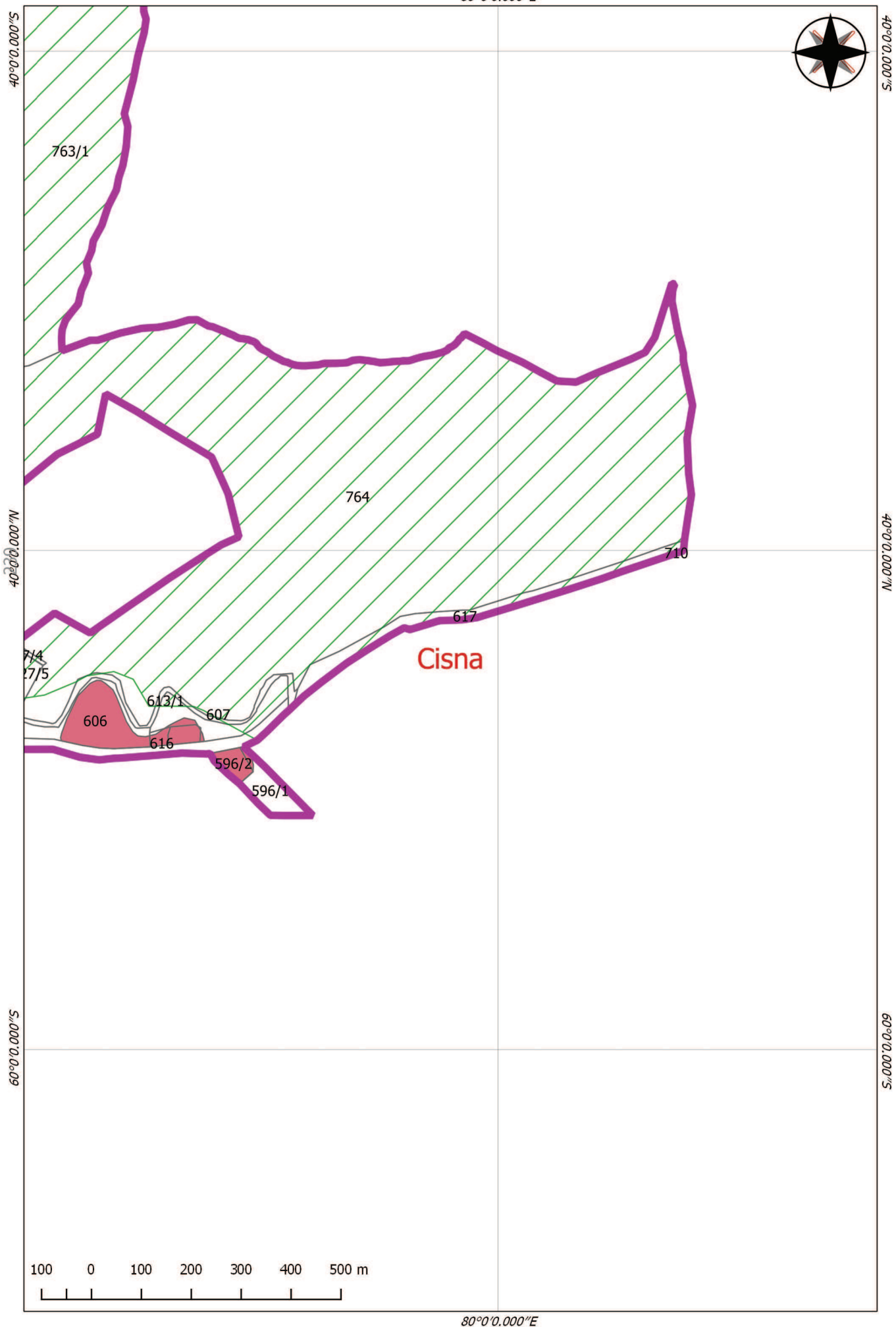




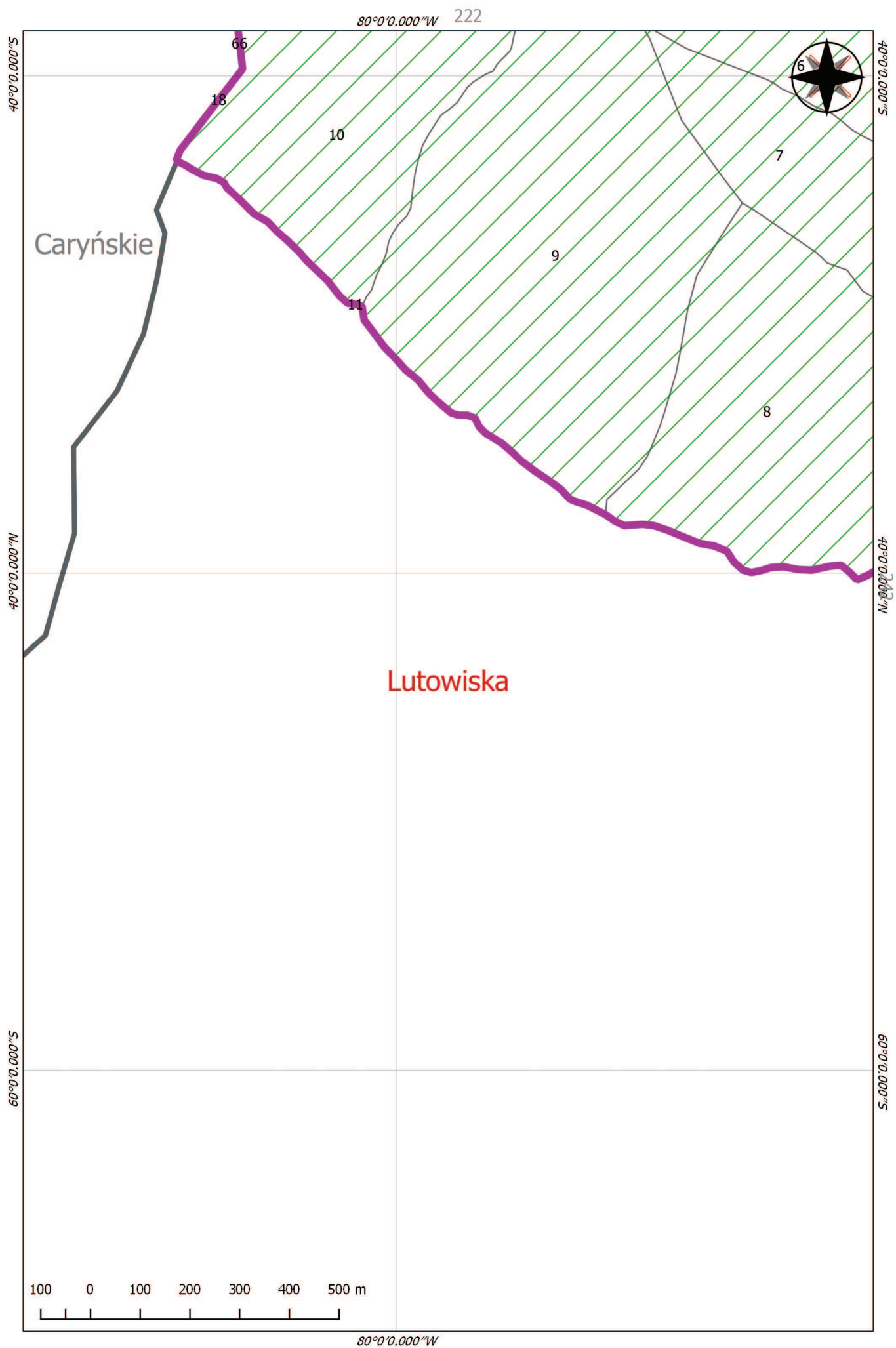


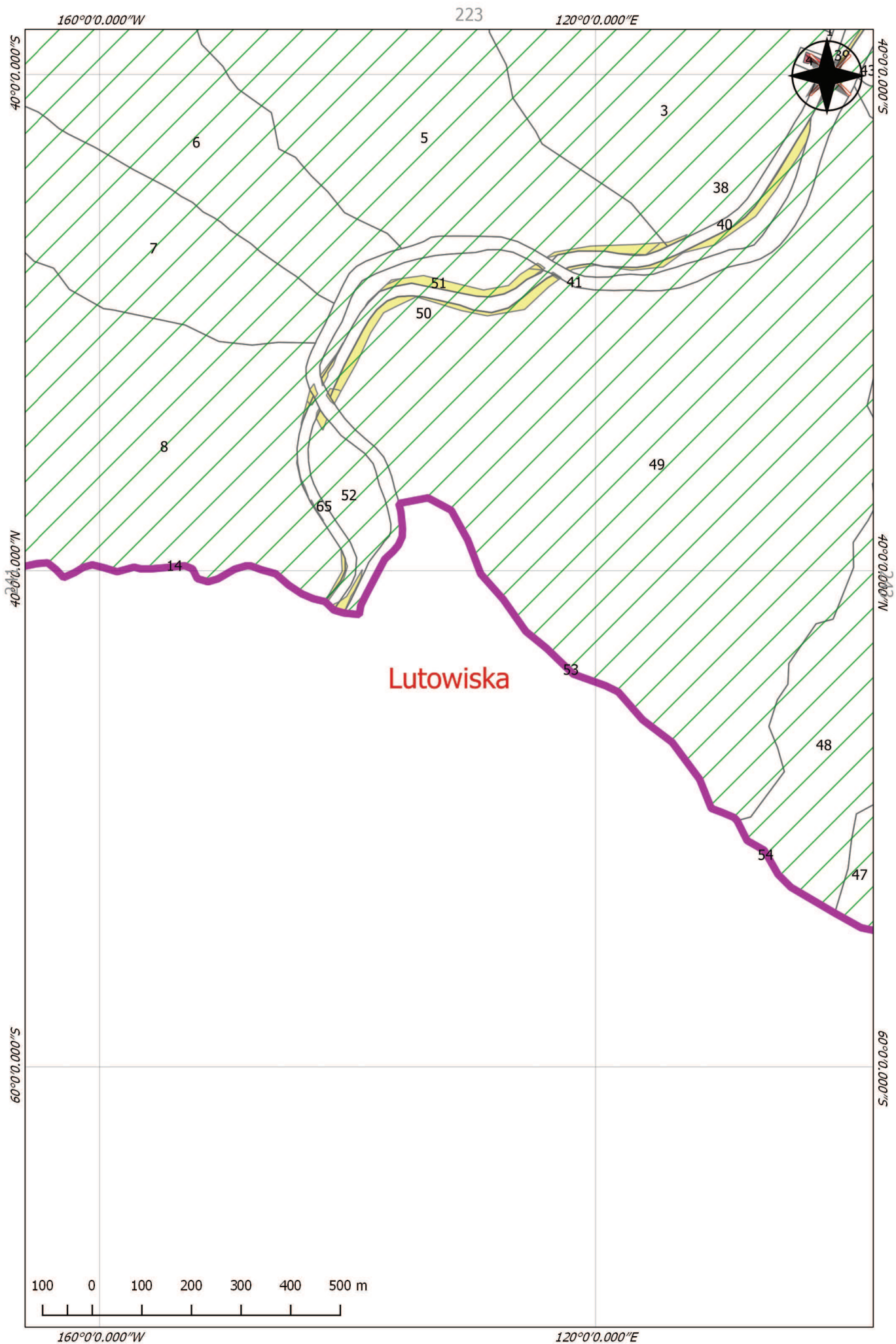


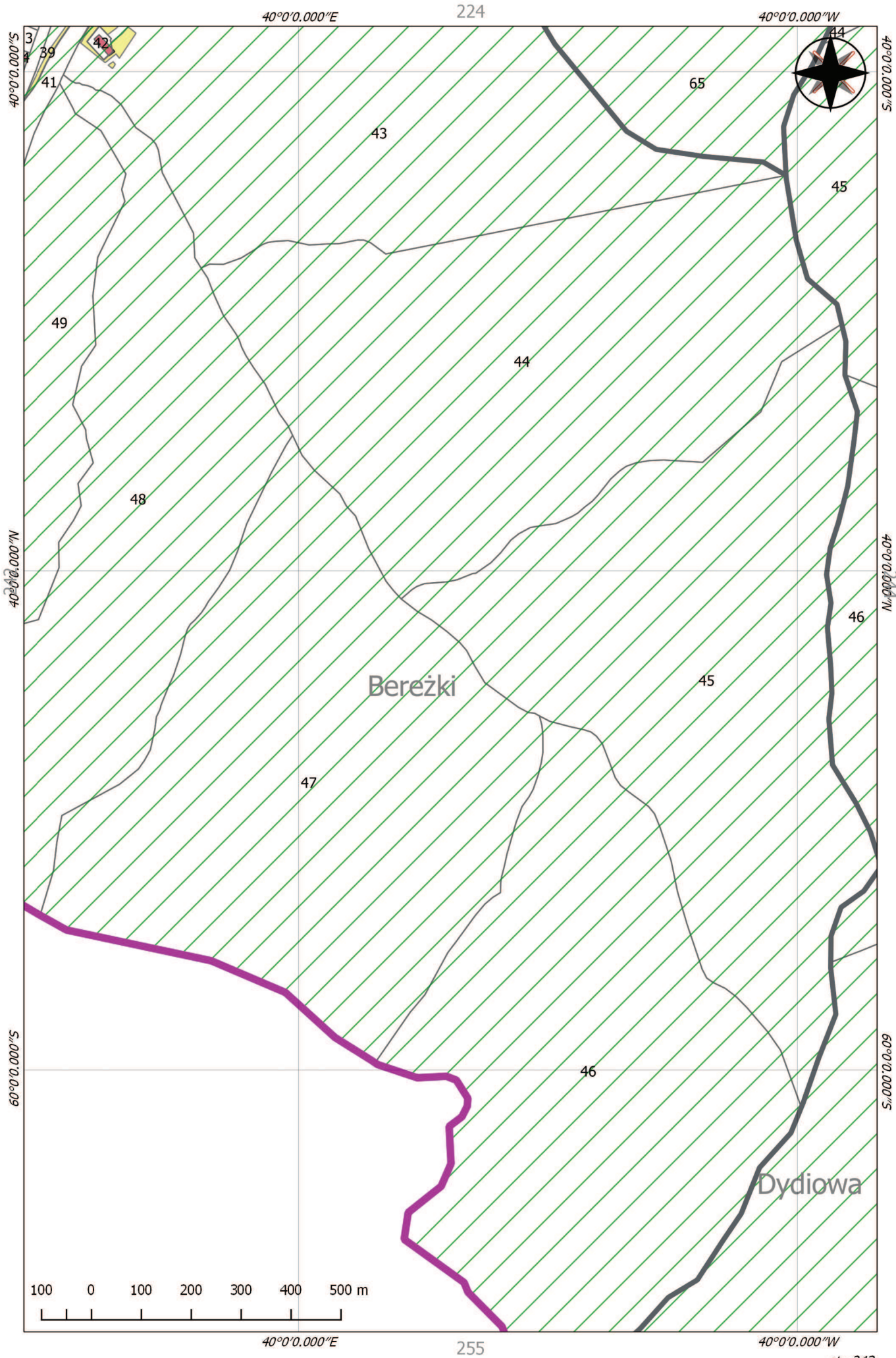


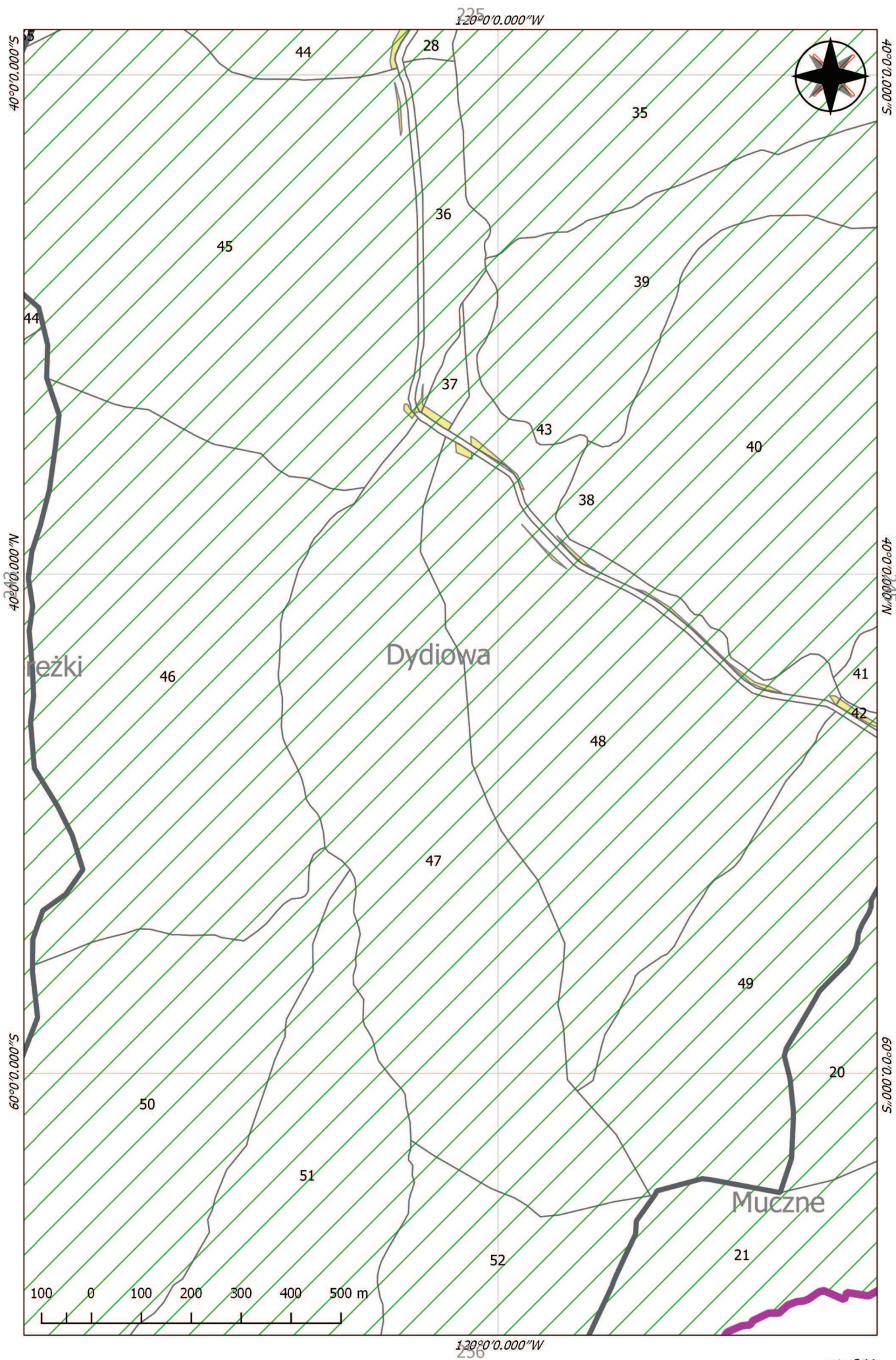


Cisna



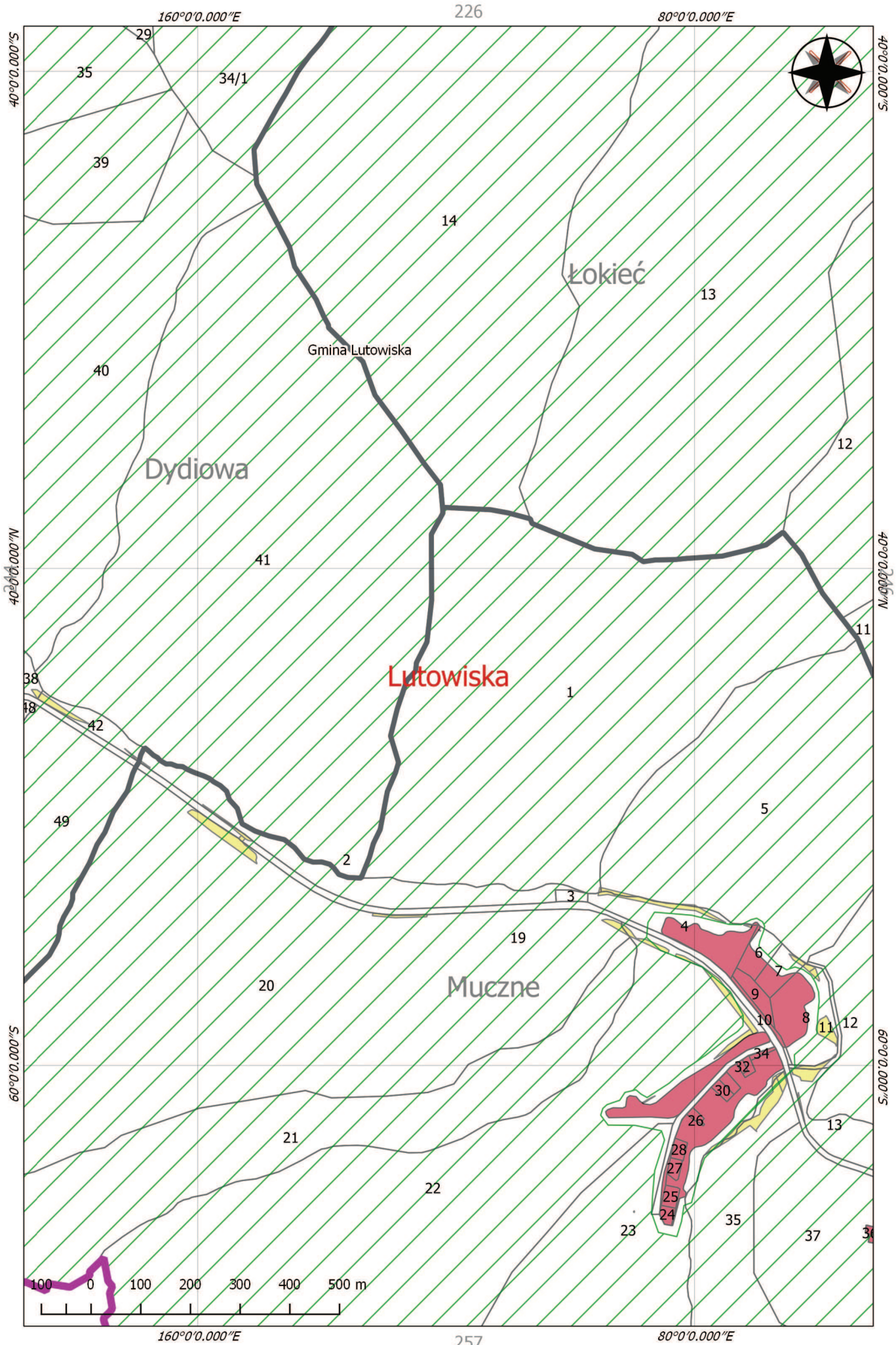


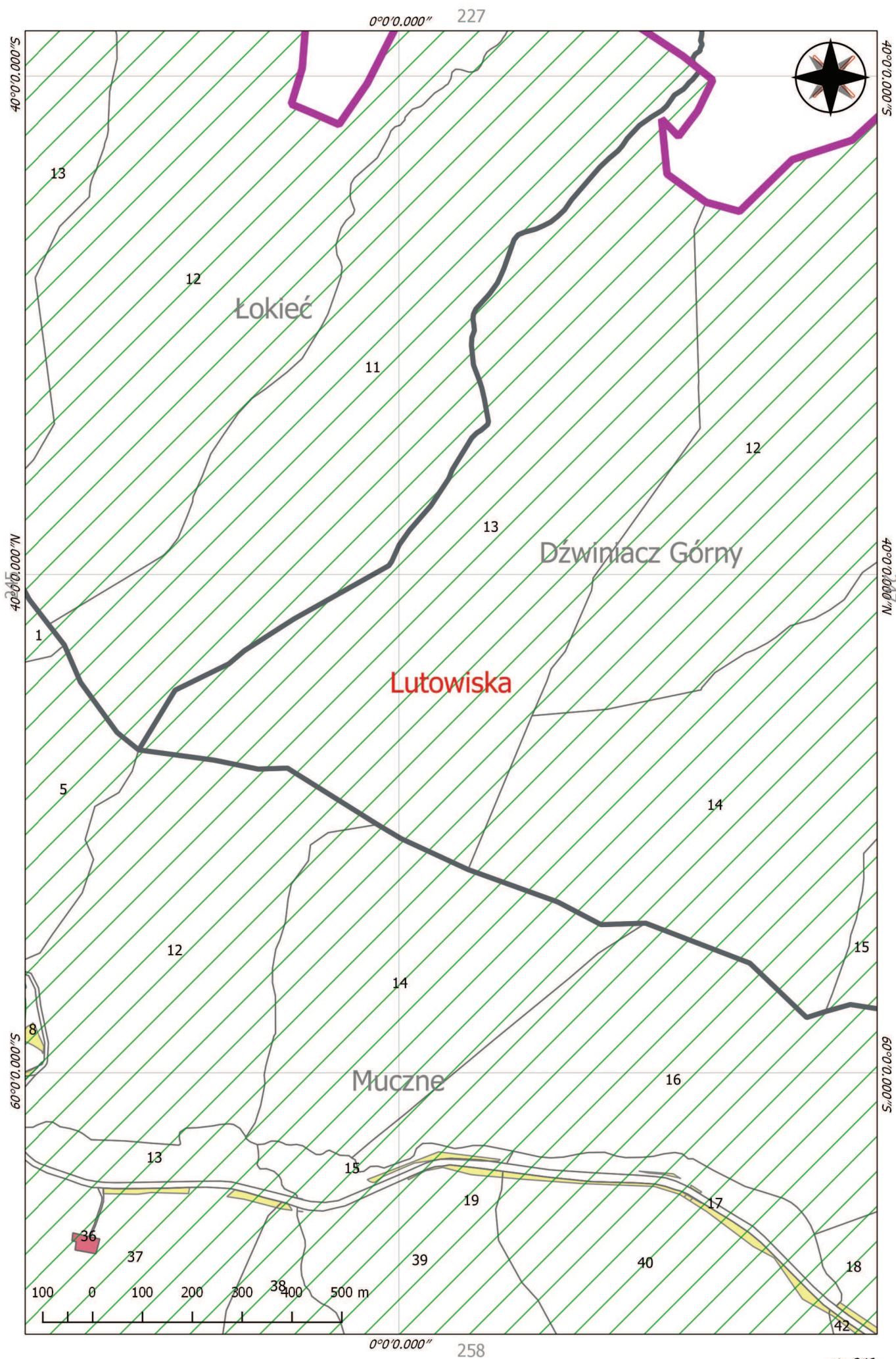


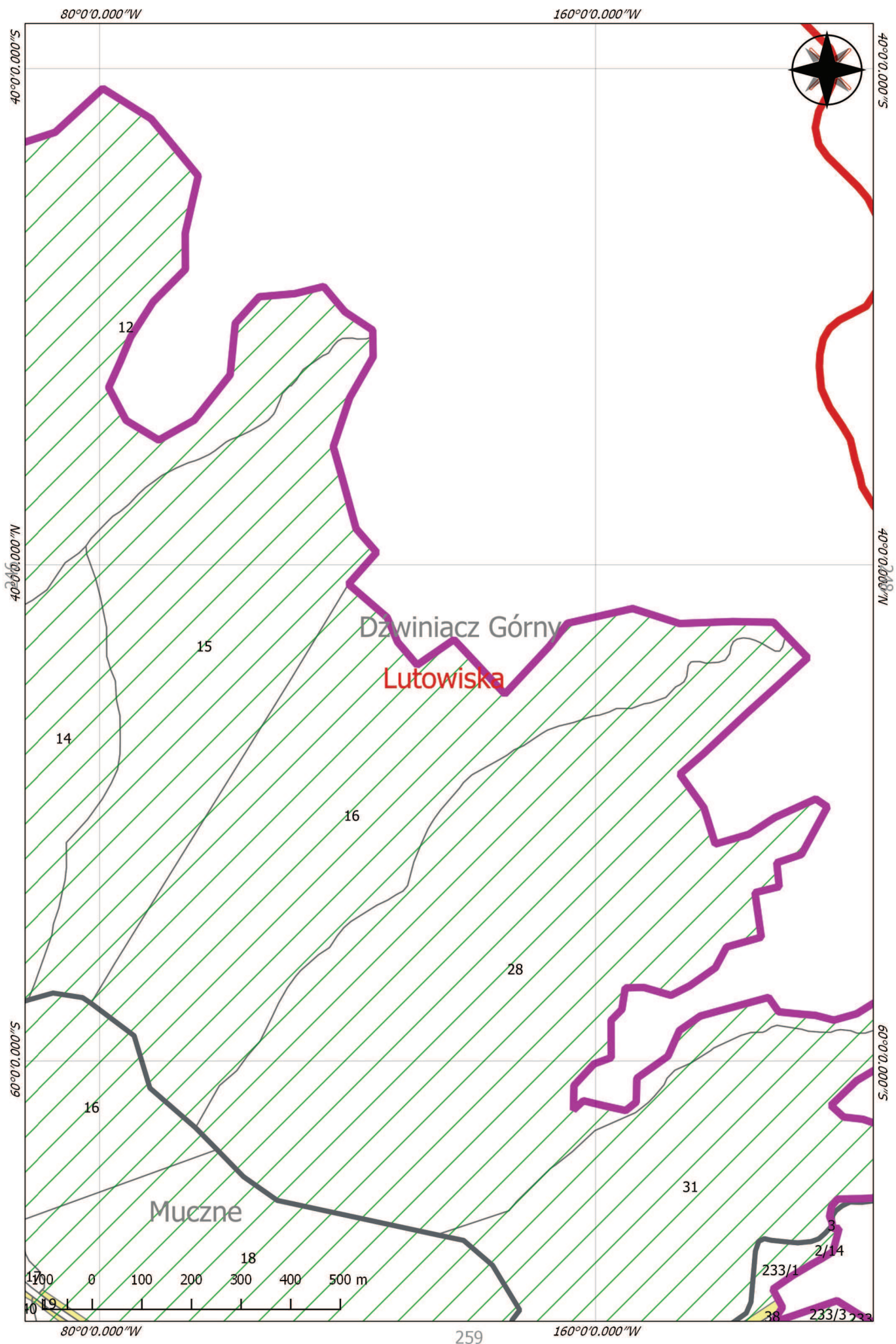


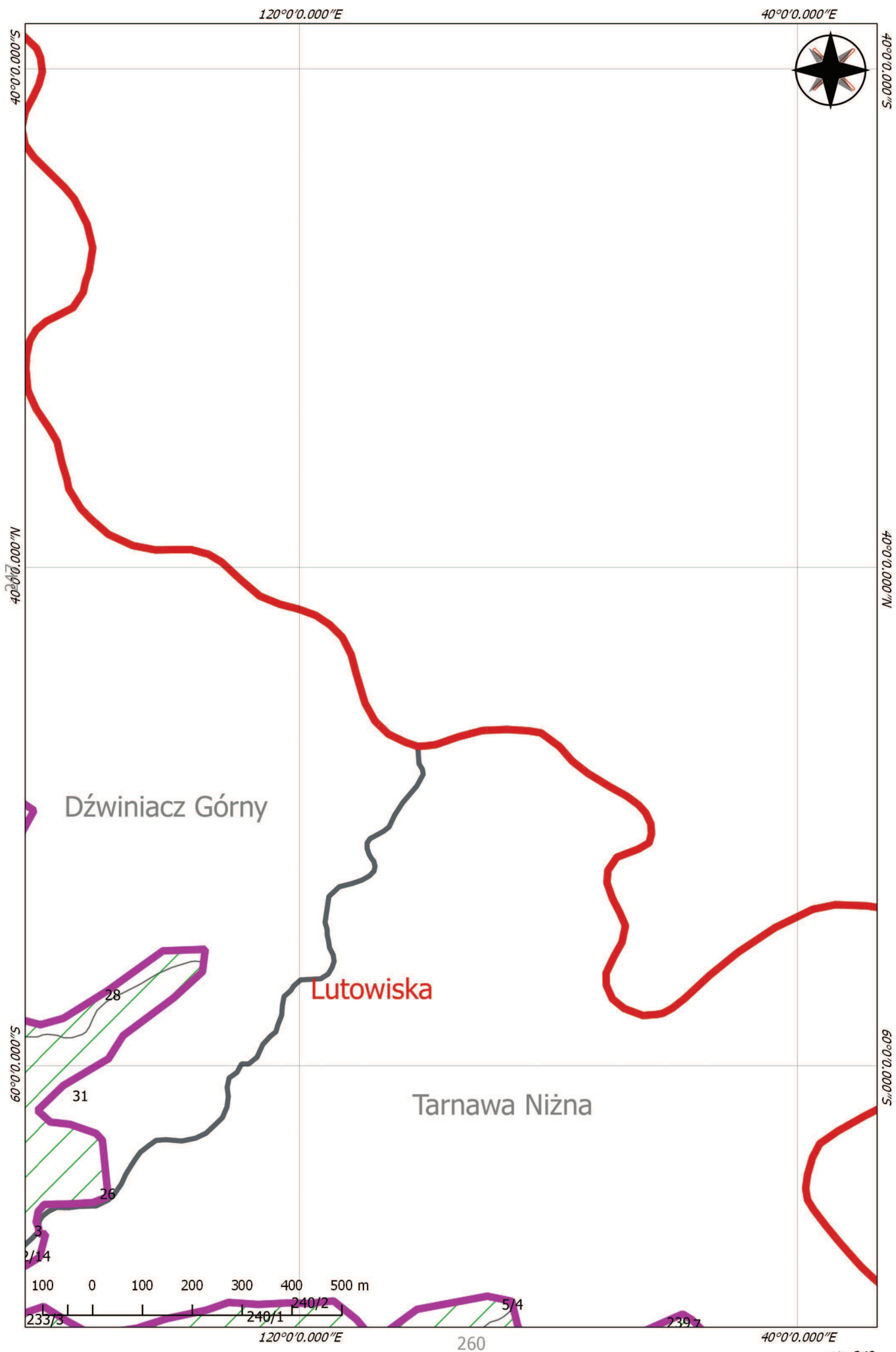
235
120°0'0.000"W

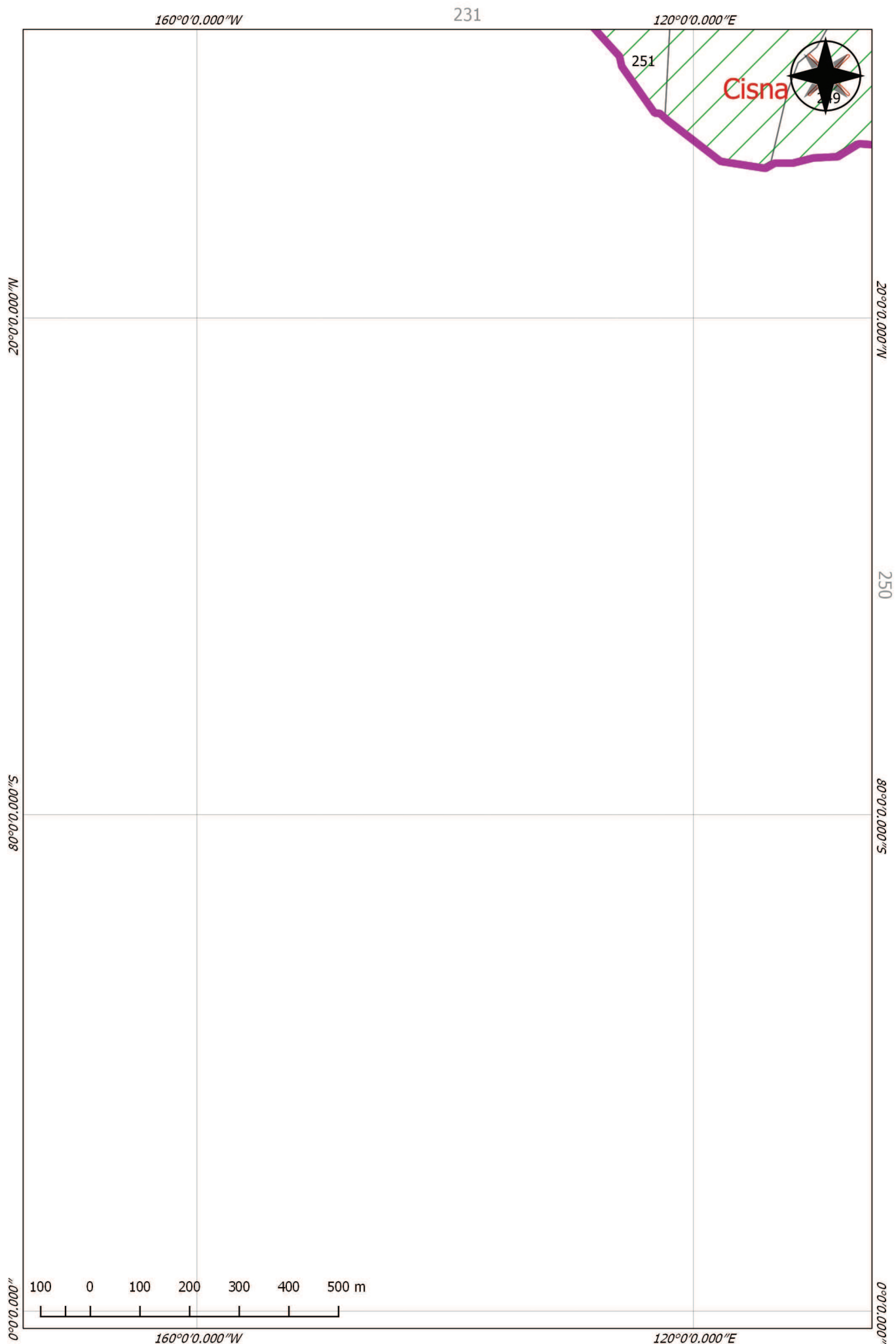
236
120°0'0.000"W

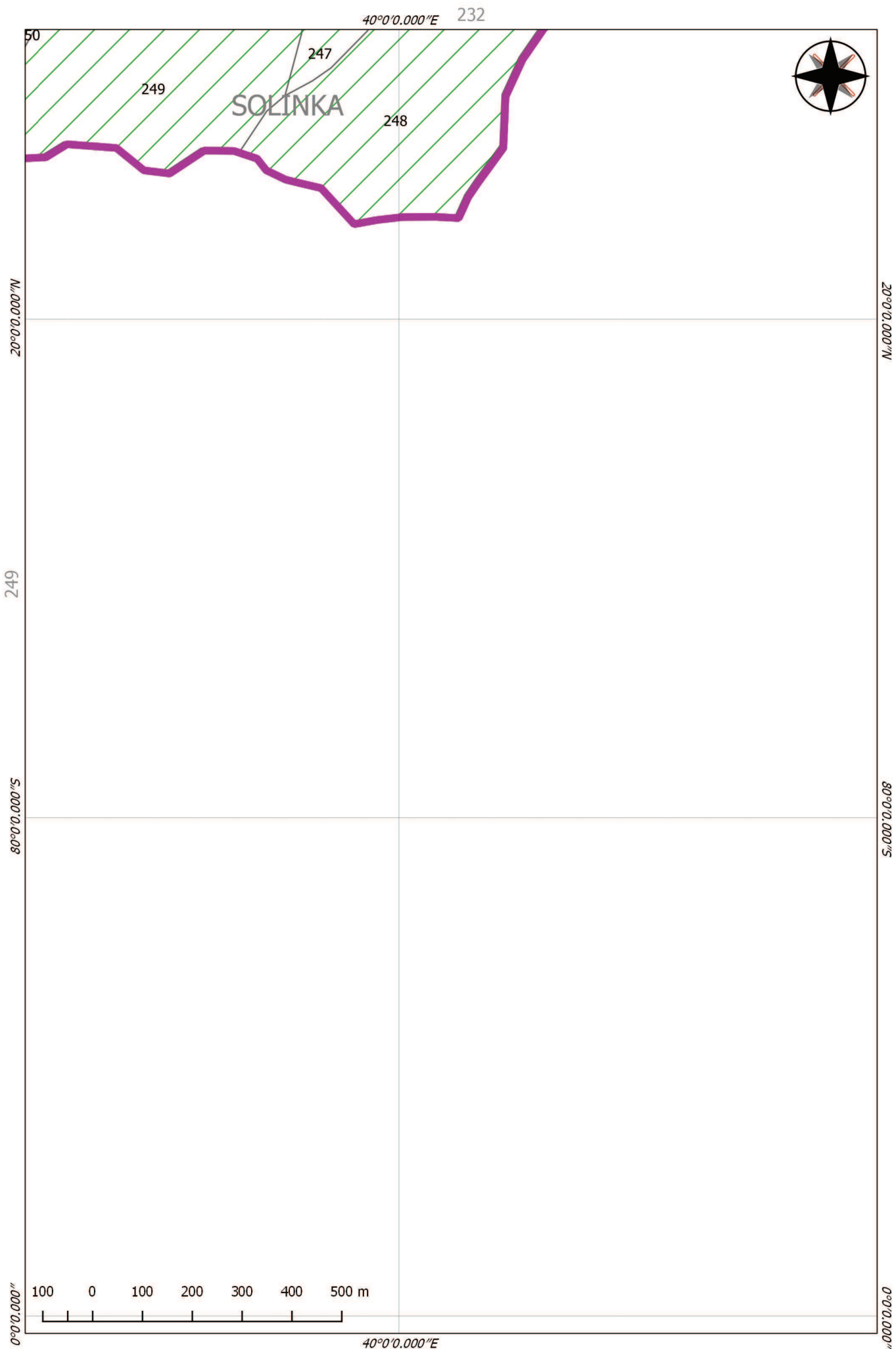


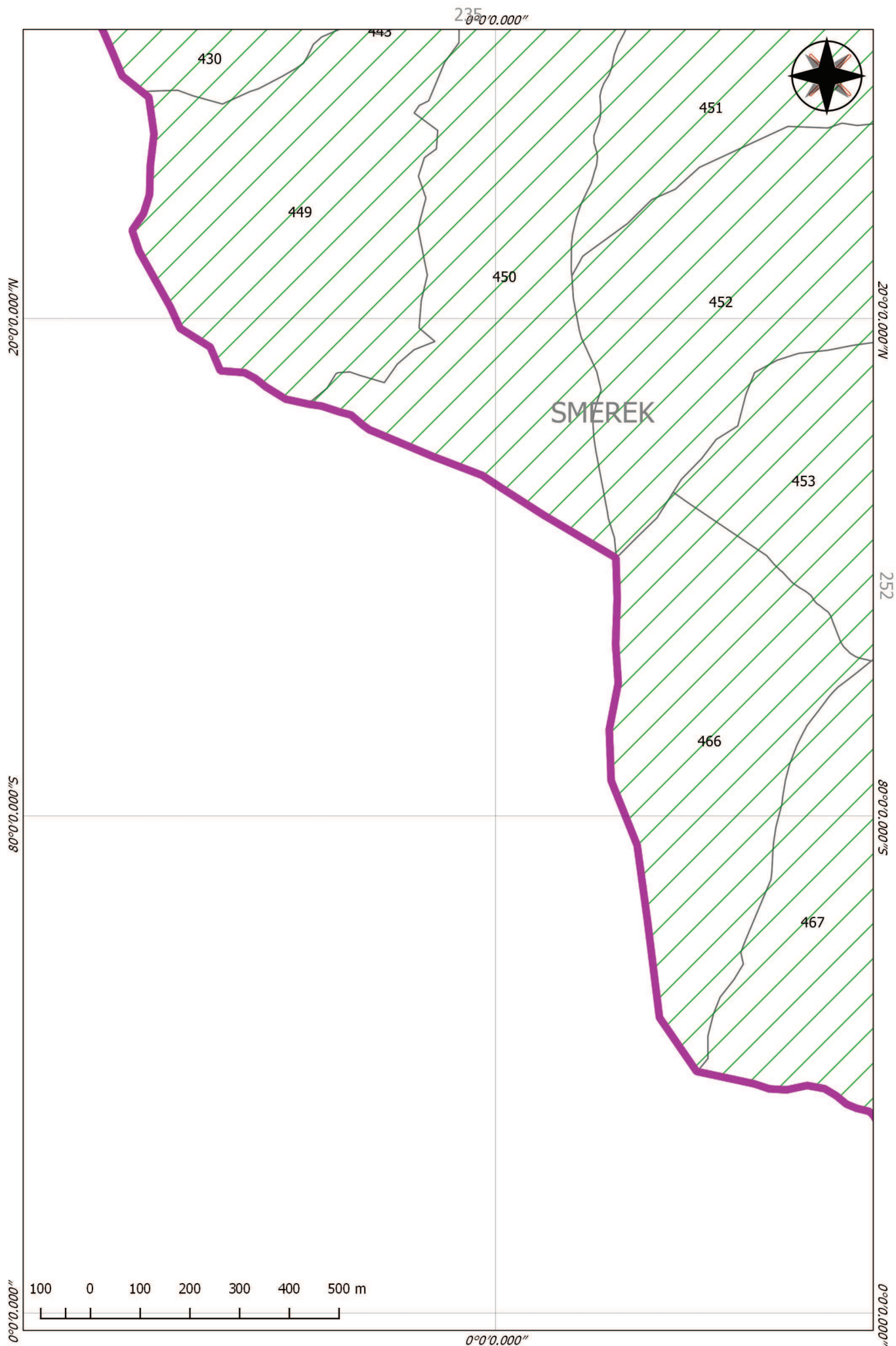


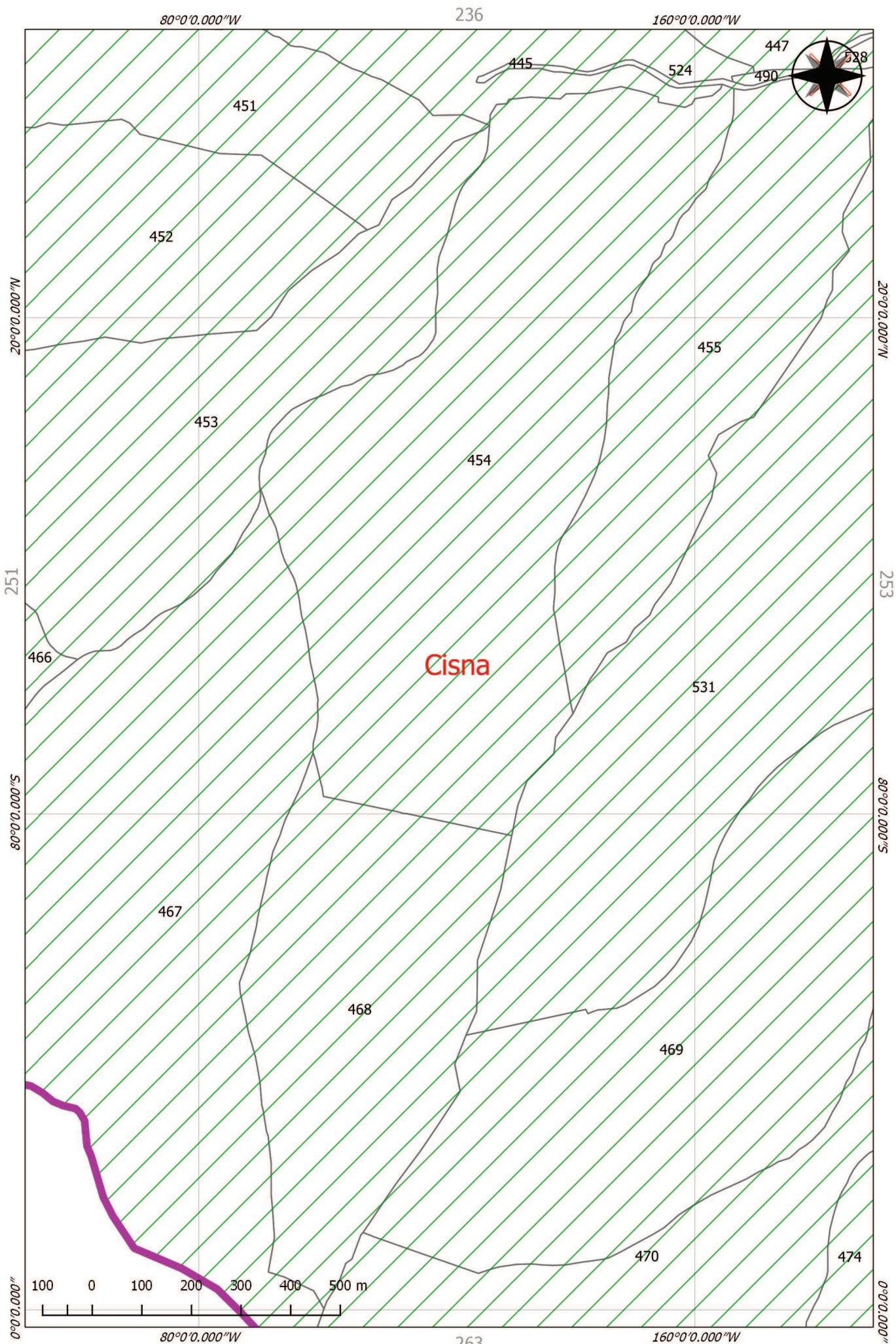


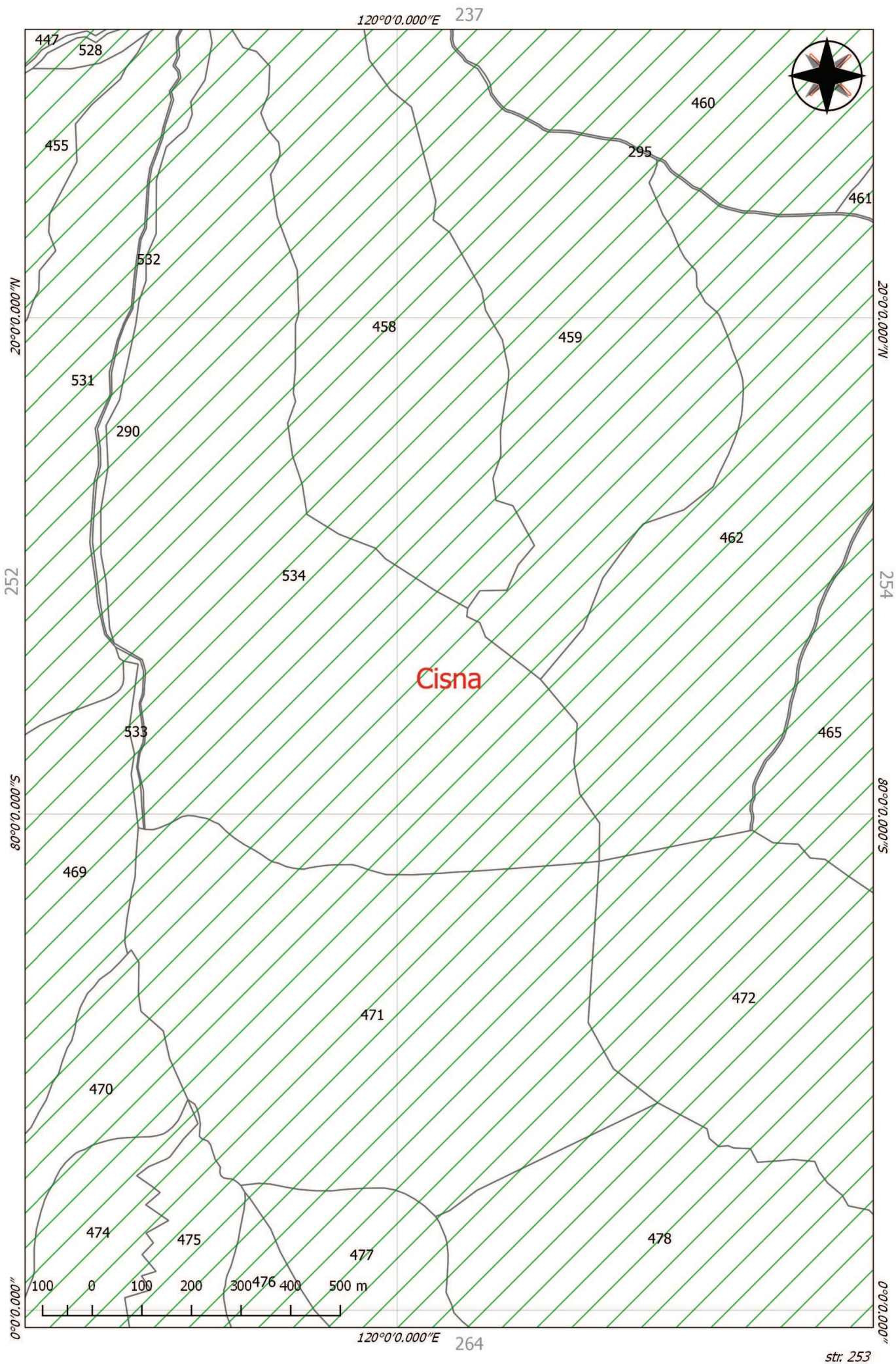


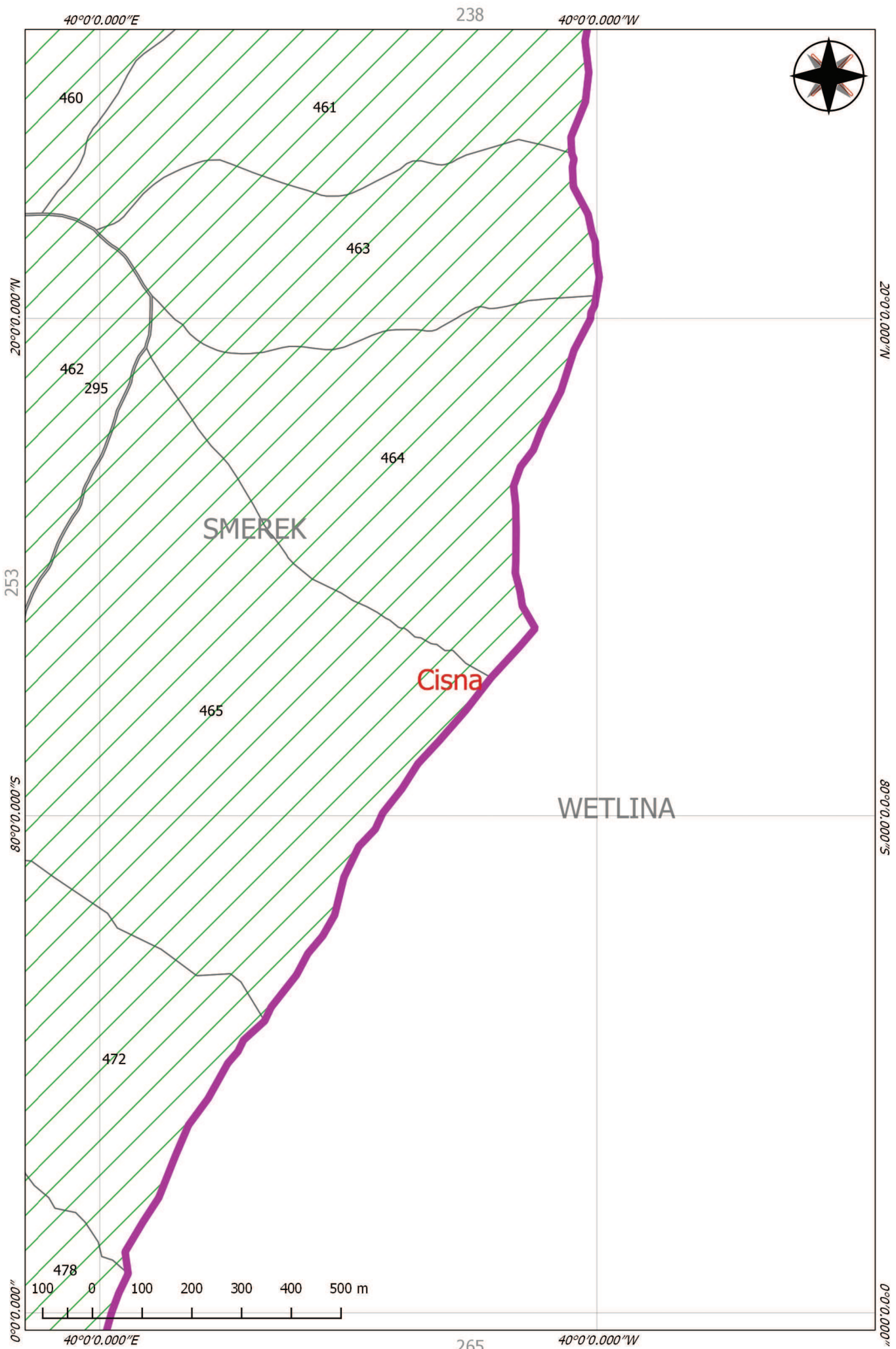


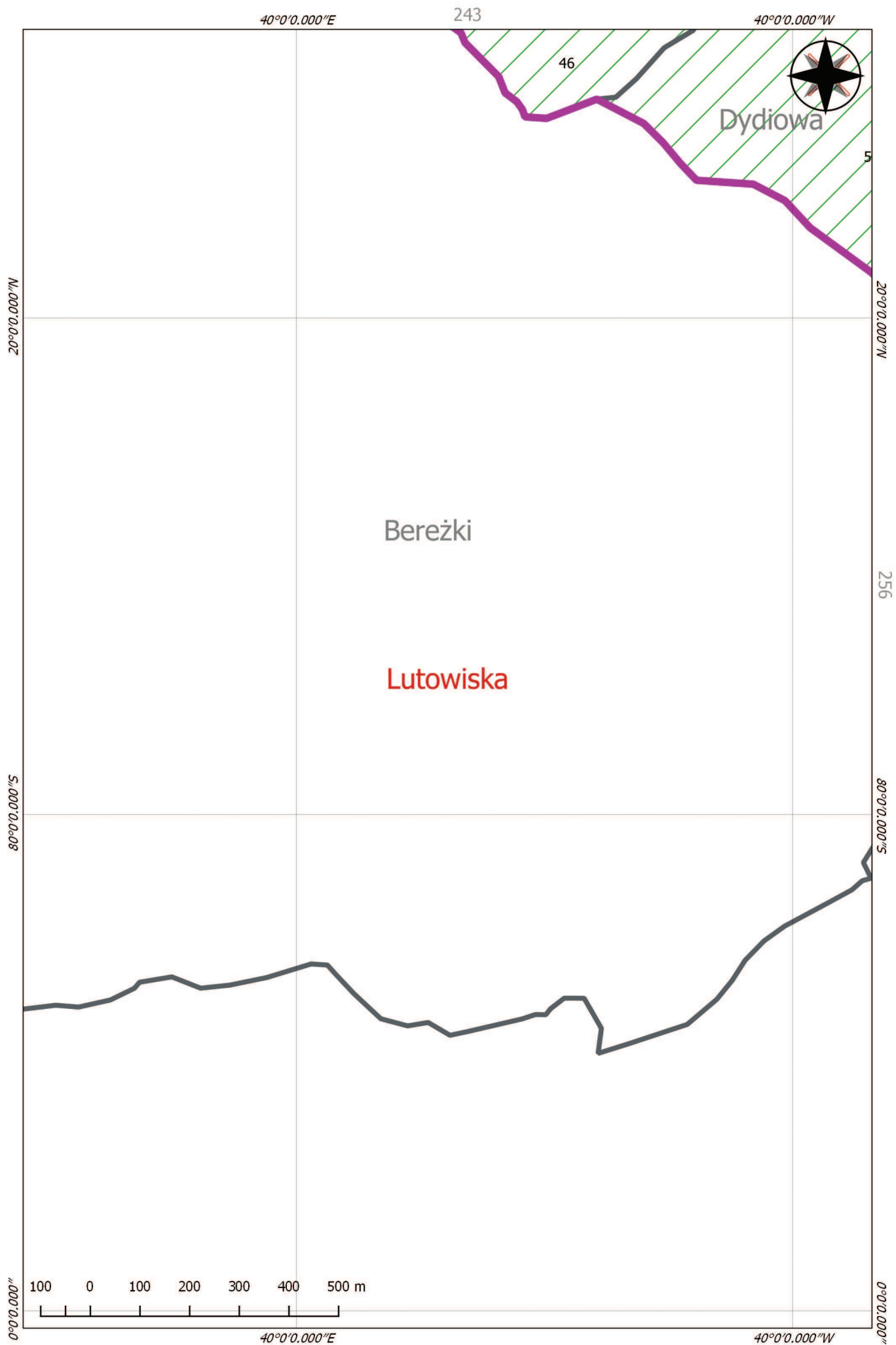


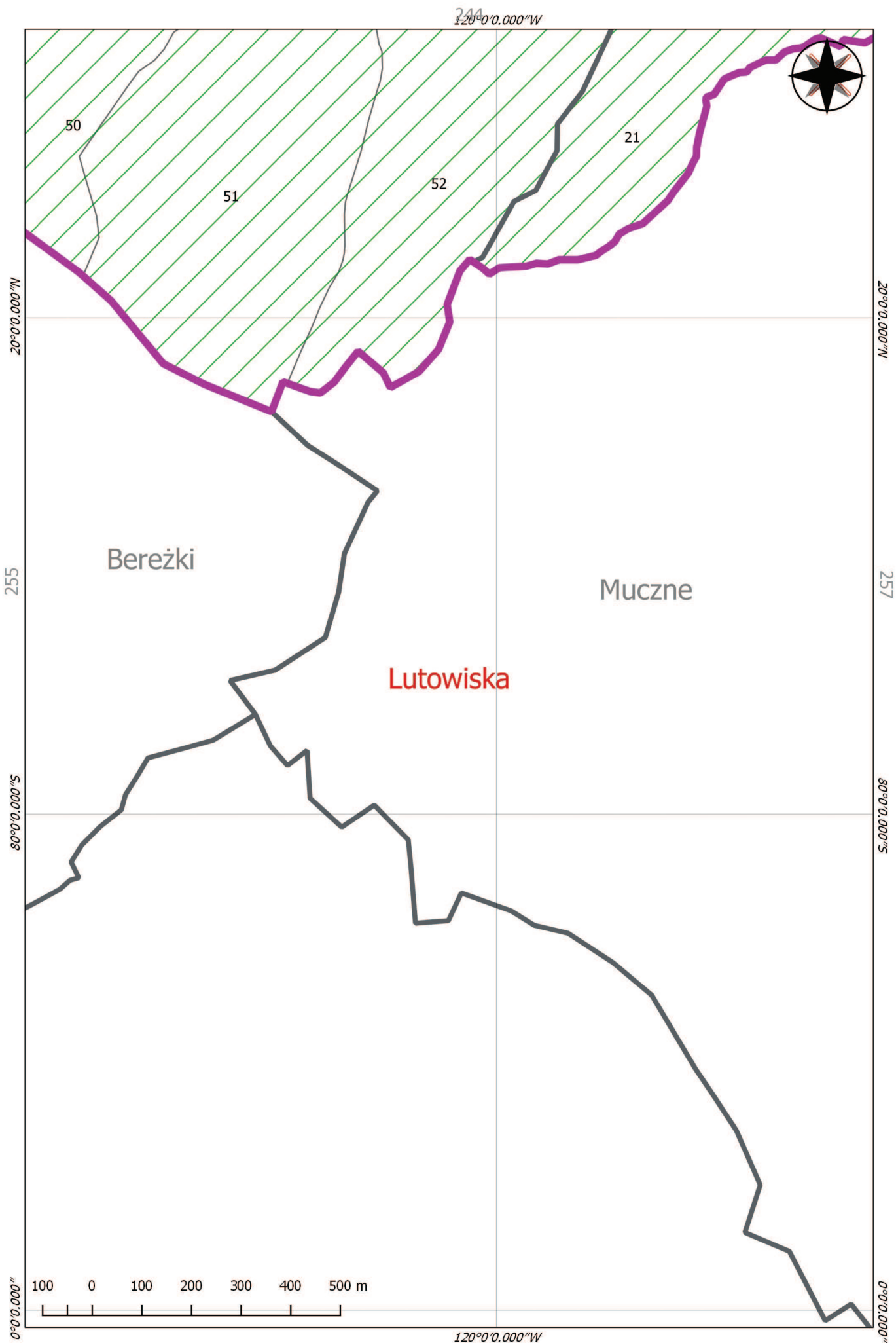


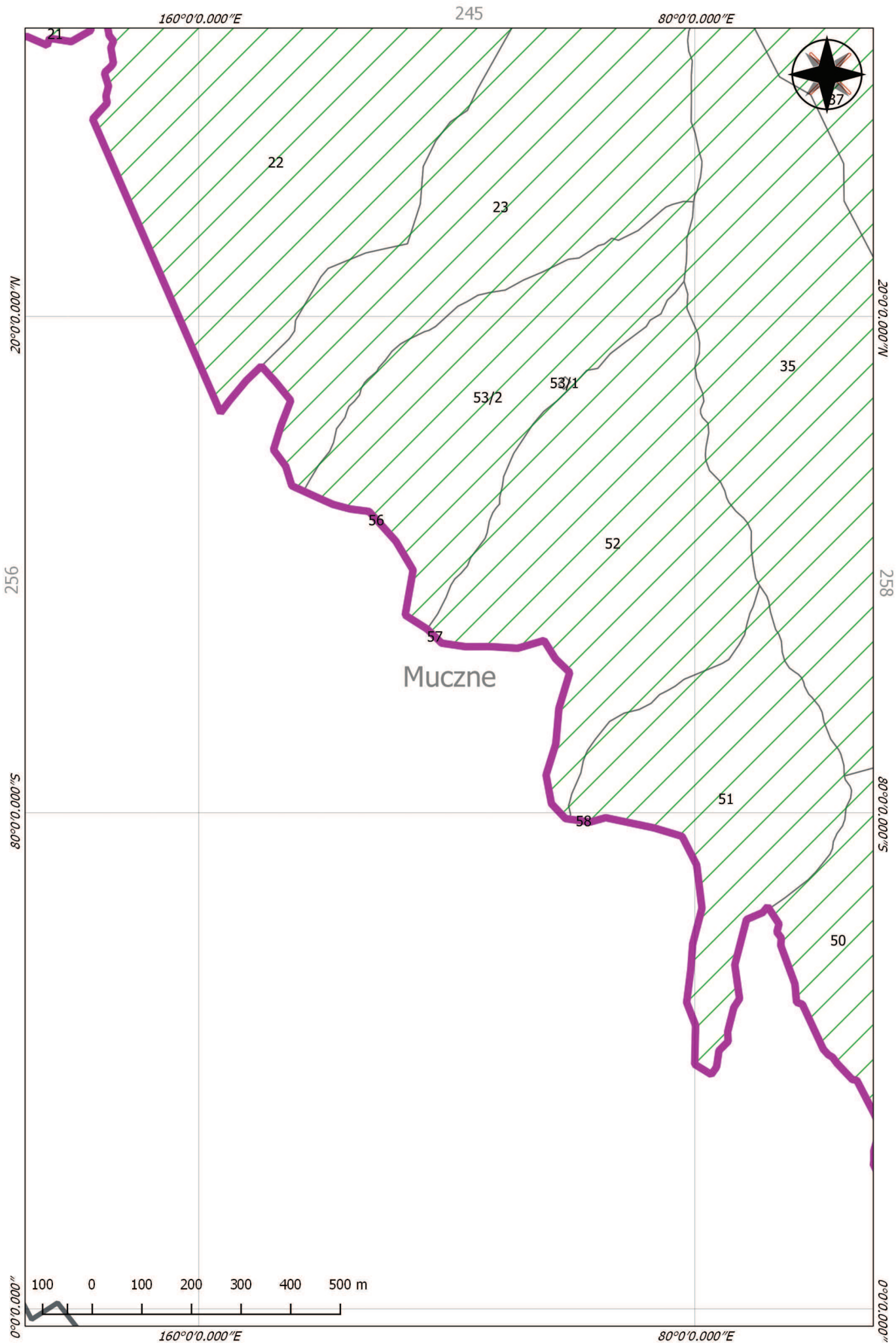


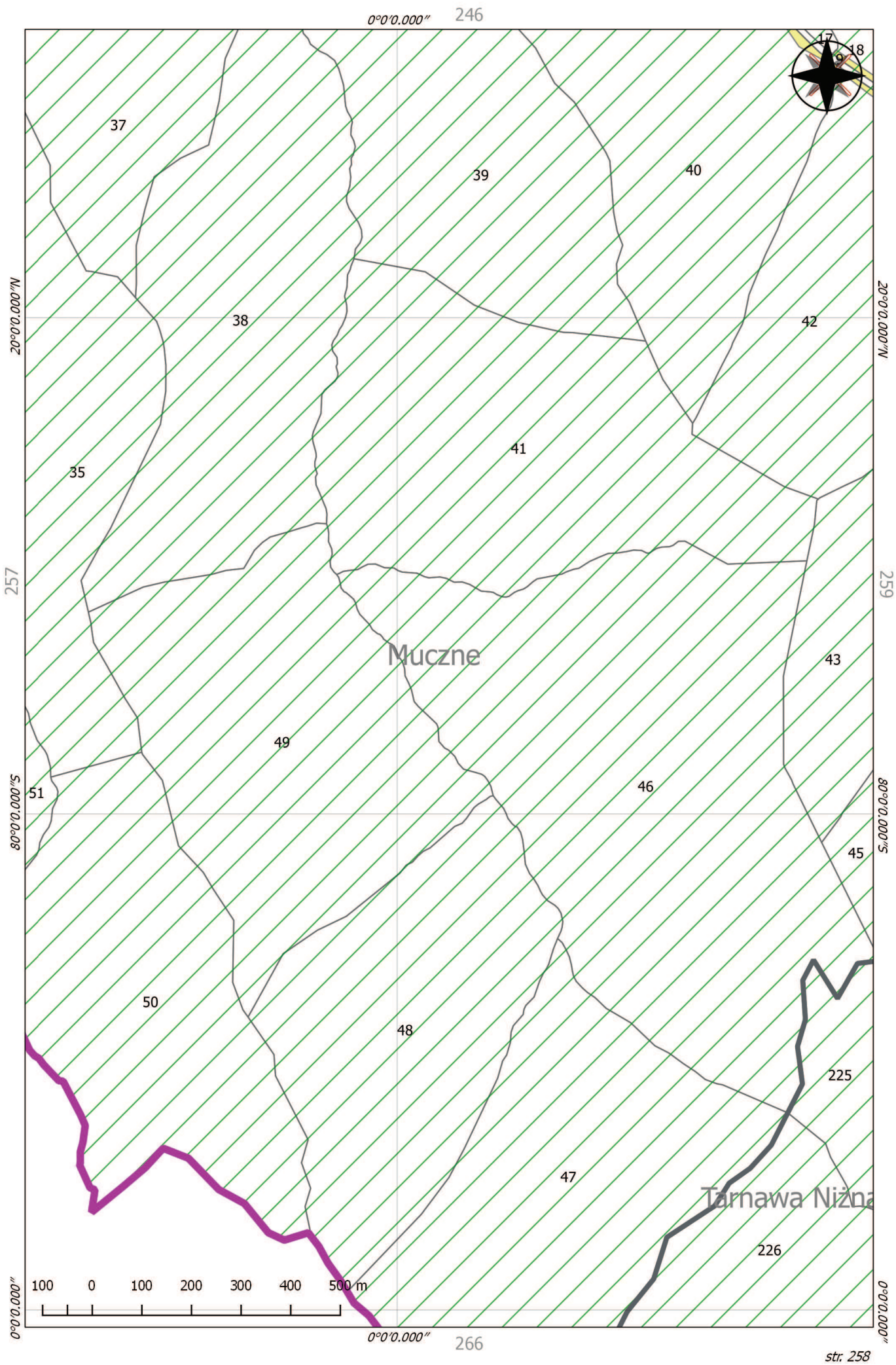


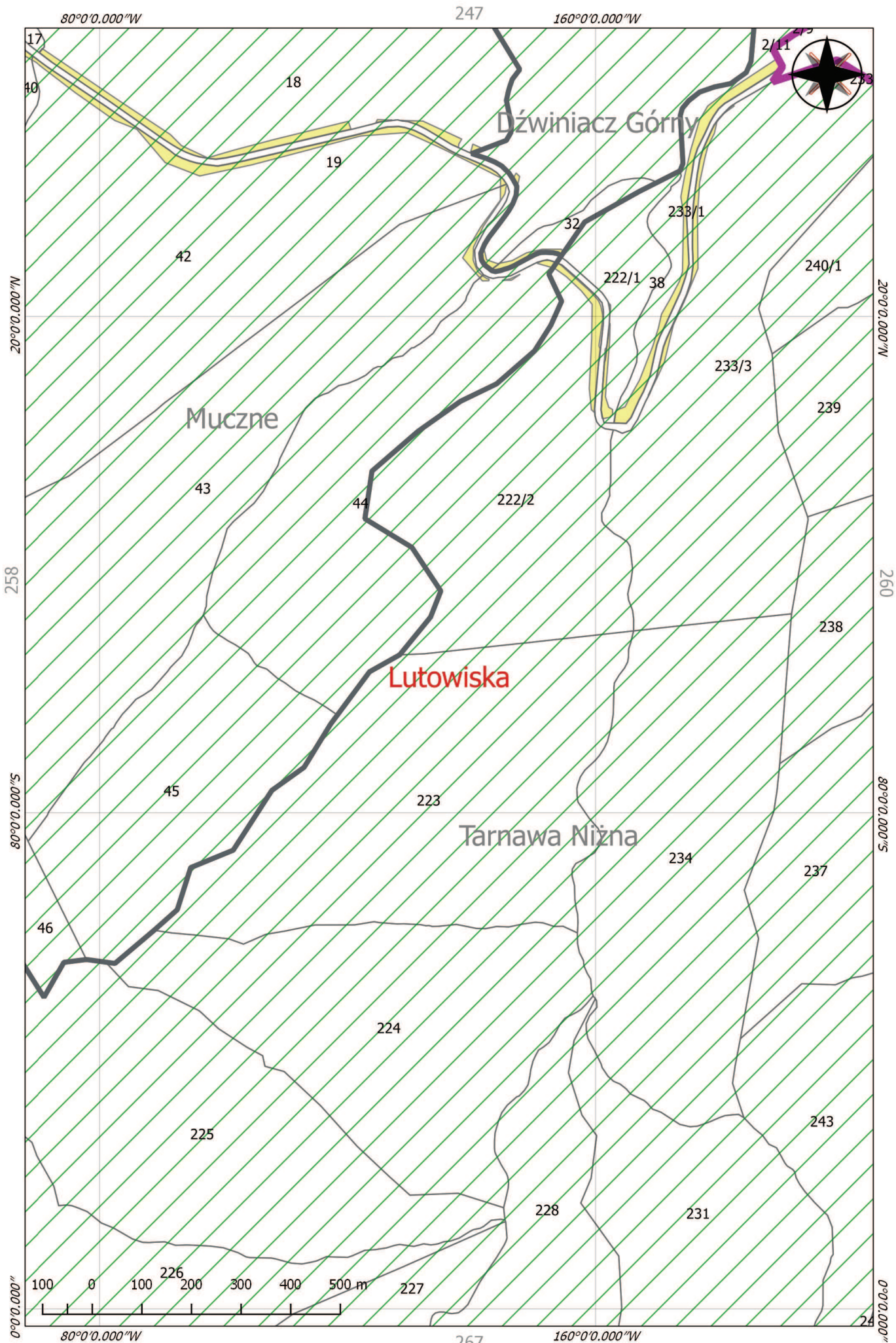


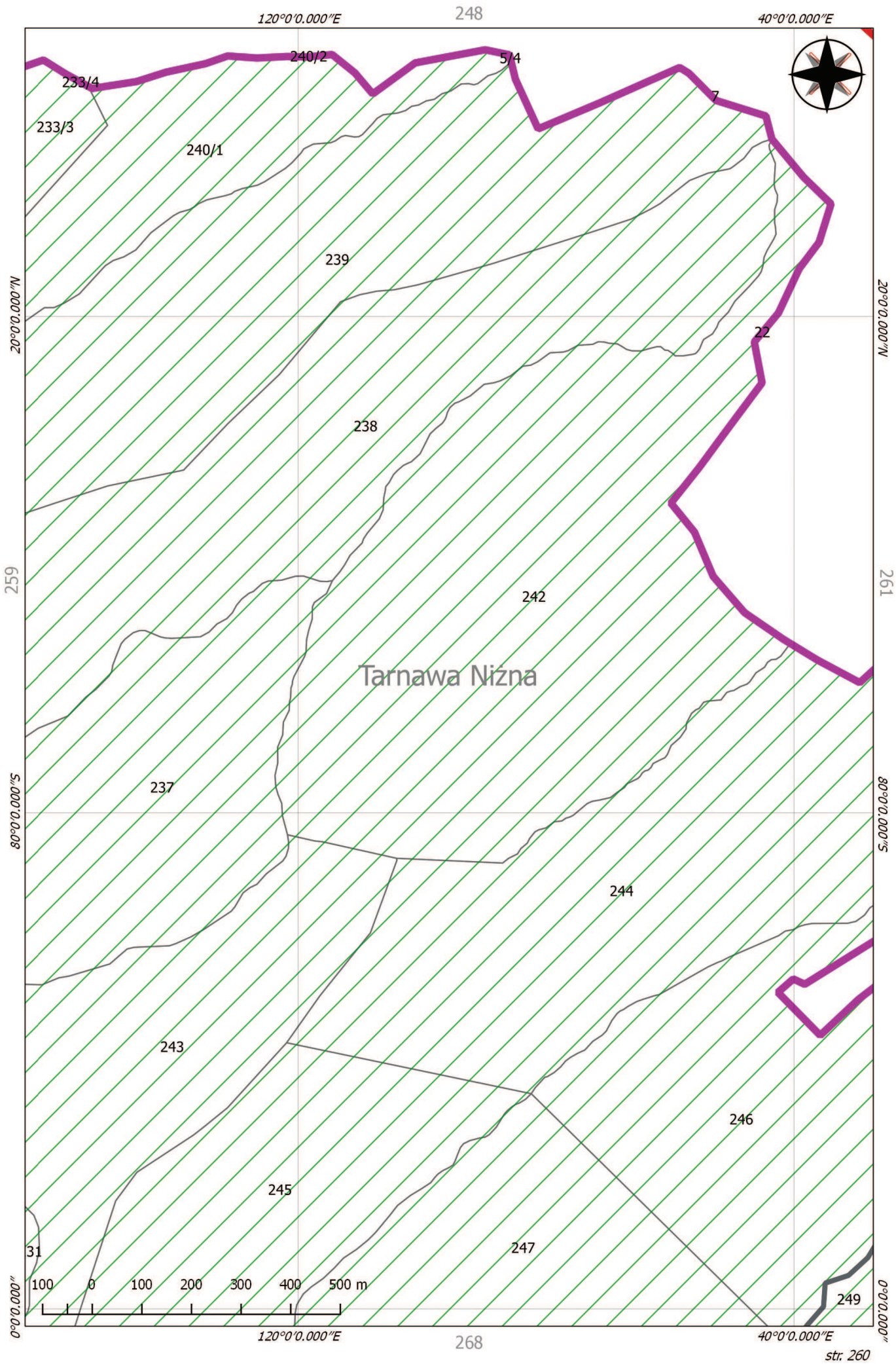












40°0'0.000"W



42

20°0'0.000"N

20°0'0.000"N

260

262

Tarnawa Niżna

Lutowiska

80°0'0.000"S

80°0'0.000"S

244

29

34

37

246

Tarnawa Wyżna

249

7

252

255

100 0 100 200 300 400 500 m

258

40°0'0.000"W

0°0'0.000"

